

# A47 North Tuddenham to Easton Dualling

**Scheme Number: TR010038**

## **Volume 2** **2.11 Classification of Roads Plans**

APFP Regulations 5(2)(o) and 5(4)

Planning Act 2008

Infrastructure Planning (Applications: Prescribed  
Forms and Procedure) Regulations 2009

December 2021

Infrastructure Planning

Planning Act 2008

**The Infrastructure Planning  
(Applications: Prescribed Forms and  
Procedure) Regulations 2009**

The A47 North Tuddenham to Easton  
Development Consent Order 202[x]

---

**CLASSIFICATION OF ROADS PLANS**

---

<b>Regulation Number:</b>	5(2)(o) and 5(4)
<b>Planning Inspectorate Scheme Reference</b>	TR010038
<b>Application Document Reference</b>	TR010038/APP/2.11
<b>Author:</b>	A47 North Tuddenham to Easton Dualling Project Team, Highways England

<b>Version</b>	<b>Date</b>	<b>Status of Version</b>
Rev. 0	March 2021	Application Issue
Rev.1	October 2021	Deadline 3 Issue
Rev.2	December 2021	Deadline 6 Non-Material DCO Change Request

## CONTENTS

1	INTRODUCTION.....	1
2	DEADLINE 3 UPDATE .....	1
3	DEADLINE 6 NON-MATERIAL DCO CHANGE REQUEST UPDATE .....	2
4	SCHEDULE OF PLANS IN THIS APPLICATION DOCUMENT .....	2

## 1 INTRODUCTION

- 1.1.1 These Classification of Roads Plans (these “Plans”) relate to an application made by Highways England (the “Applicant”) to the Secretary of State of Transport, via the Planning Inspectorate (the “Inspectorate”) under section 37 of the Planning Act 2008 (the “2008 Act”) for a Development Consent Order (DCO). If made, the DCO would grant consent for the A47 North Tuddenham to Easton Scheme (the “Scheme”).
- 1.1.2 The Scheme aims to relieve congestion, reduce journey times, encourage economic growth and improve our customers’ experience along the section of the A47 between North Tuddenham and Easton, west of Norwich, with a new dual carriageway running south of the existing A47 at Hockering and to the North of the existing A47 at Honingham. A detailed description of the Scheme can be found in Chapter 2 The Proposed Scheme of the Environmental Statement (ES) (**TR010038/APP/6.1**). These Plans cover the Scheme in its entirety.
- 1.1.3 These Plans comprise part of the suite of application documentation and is included in the application for a DCO in compliance with Regulation 5(2)(o) of the Infrastructure Planning (Applications: Prescribed Forms and Procedure) Regulations 2009, which requires:
- 5(2)(o) “any other plans, drawings and sections necessary to describe the proposals for which development consent is sought, showing details of design, external appearance, and the preferred layout of buildings or structures, drainage, surface water management, means of vehicular and pedestrian access, any car parking to be provided, and means of landscaping.”*
- 1.1.4 These Plans are also being submitted under Regulation 5(4) of the 2009 Regulations which states:
- 5(4) “where a plan comprises three or more separate sheets a key plan must be provided showing the relationship between the different sheets”.*
- 1.1.5 As these Plans are part of the application documentation, they should be read alongside and are informed by the other application documentation. In particular, the Plans should be read alongside Schedule 3 of the Draft DCO (**TR010038/APP/3.1**).

## 2 DEADLINE 3 UPDATE

- 2.1.1 The Key Plan and drawing sheets 9 and 14 have been updated to reflect the below changes to the Scheme design. The changes to the design and limits of deviation all remain within land allocated for permanent acquisition to deliver the Scheme:
- Alteration of the proposed existing A47 and realigned Taverham Road junction to remove any permanent works within land parcel 14/6a, in response to commitments in RR-006, RR-006 and RR-006 in the Applicant’s Responses to the Relevant Representations (**REP1-013**).

- Illustrate the change between the 3m wide RB1 byway connection to a 2m wide cycle only along the south side of the existing A47, in response to commitments in RR-037.59 in the Applicant's Responses to the Relevant Representations (**REP1-013**).
- To show no classification to be assigned to the Norwich Western Link road stub, as per the update to DCO Schedule 3, Part 1A, in response to commitments in RR-077.3 in the Applicant's Responses to the Relevant Representations (**REP1-013**).

### 3 DEADLINE 6 NON-MATERIAL DCO CHANGE REQUEST UPDATE

3.1.1 The Key Plan and drawing sheets 2, 4 and 9 have been updated to reflect the following changes to the base design layer proposed in the Non-Material DCO Changes Request (**TR010038/EXAM/9.26**) submitted to the Examining Authority:

- Relocation of Lyng Road drainage basin access track.
- Alteration to the existing A47 and Mattishall Lane Link Road junction to allow for a ghost island.
- Alteration of the existing A47 and Dereham Road junction to allow for a ghost island, with associated alteration to the adjacent drainage basin and its access track.

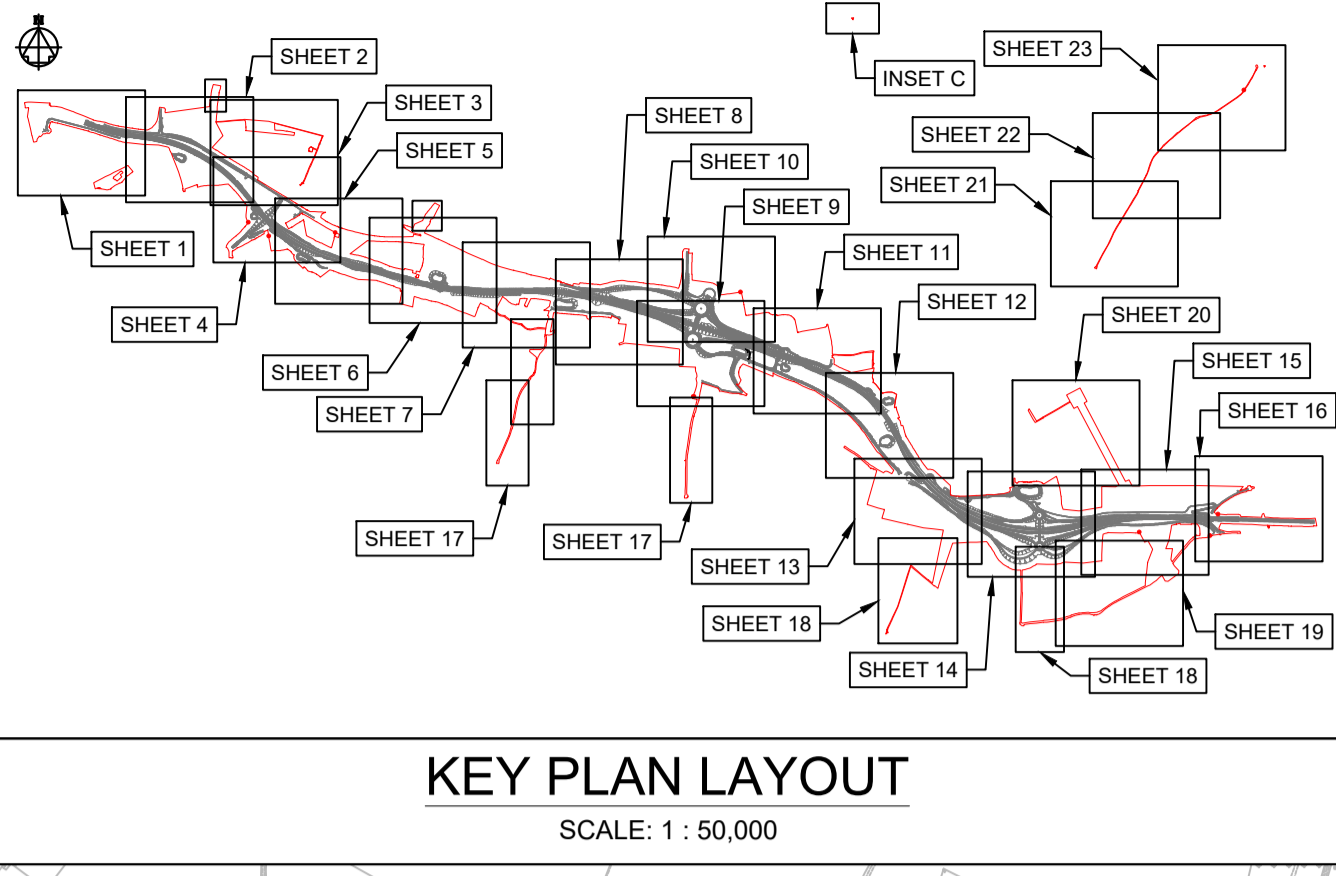
### 4 SCHEDULE OF PLANS IN THIS APPLICATION DOCUMENT

Document Title	DCO Document Number	Drawing Number	Rev
Classification of Roads Plans, Regulation 5(4) - Key Plan	TR010038/APP/2.11(A)	HE551489-GTY-LSI-000-DR-CH-37000	C03
Classification of Roads Plans, Regulation 5(2)(o) Sheet 1 of 23	TR010038/APP/2.11(B)	HE551489-GTY-LSI-000-DR-CH-37001	C01
Classification of Roads Plans, Regulation 5(2)(o) Sheet 2 of 23	TR010038/APP/2.11(C)	HE551489-GTY-LSI-000-DR-CH-37002	C02
Classification of Roads Plans, Regulation 5(2)(o) Sheet 3 of 23	TR010038/APP/2.11(D)	HE551489-GTY-LSI-000-DR-CH-37003	C01
Classification of Roads Plans, Regulation 5(2)(o) Sheet 4 of 23	TR010038/APP/2.11(E)	HE551489-GTY-LSI-000-DR-CH-37004	C02
Classification of Roads Plans, Regulation 5(2)(o) Sheet 5 of 23	TR010038/APP/2.11(F)	HE551489-GTY-LSI-000-DR-CH-37005	C01
Classification of Roads Plans, Regulation 5(2)(o) Sheet 6 of 23	TR010038/APP/2.11(G)	HE551489-GTY-LSI-000-DR-CH-37006	C01

Document Title	DCO Document Number	Drawing Number	Rev
Classification of Roads Plans, Regulation 5(2)(o) Sheet 7 of 23	TR010038/APP/2.11(H)	HE551489-GTY-LSI-000-DR-CH-37007	C01
Classification of Roads Plans, Regulation 5(2)(o) Sheet 8 of 23	TR010038/APP/2.11(I)	HE551489-GTY-LSI-000-DR-CH-37008	C01
Classification of Roads Plans, Regulation 5(2)(o) Sheet 9 of 23	TR010038/APP/2.11(J)	HE551489-GTY-LSI-000-DR-CH-37009	C03
Classification of Roads Plans, Regulation 5(2)(o) Sheet 10 of 23	TR010038/APP/2.11(K)	HE551489-GTY-LSI-000-DR-CH-37010	C02
Classification of Roads Plans, Regulation 5(2)(o) Sheet 11 of 23	TR010038/APP/2.11(L)	HE551489-GTY-LSI-000-DR-CH-37011	C01
Classification of Roads Plans, Regulation 5(2)(o) Sheet 12 of 23	TR010038/APP/2.11(M)	HE551489-GTY-LSI-000-DR-CH-37012	C01
Classification of Roads Plans, Regulation 5(2)(o) Sheet 13 of 23	TR010038/APP/2.11(N)	HE551489-GTY-LSI-000-DR-CH-37013	C01
Classification of Roads Plans, Regulation 5(2)(o) Sheet 14 of 23	TR010038/APP/2.11(O)	HE551489-GTY-LSI-000-DR-CH-37014	C03
Classification of Roads Plans, Regulation 5(2)(o) Sheet 15 of 23	TR010038/APP/2.11(P)	HE551489-GTY-LSI-000-DR-CH-37015	C01
Classification of Roads Plans, Regulation 5(2)(o) Sheet 16 of 23	TR010038/APP/2.11(Q)	HE551489-GTY-LSI-000-DR-CH-37016	C01
Classification of Roads Plans, Regulation 5(2)(o) Sheet 17 of 23	TR010038/APP/2.11(R)	HE551489-GTY-LSI-000-DR-CH-37017	C01
Classification of Roads Plans, Regulation 5(2)(o) Sheet 18 of 23	TR010038/APP/2.11(S)	HE551489-GTY-LSI-000-DR-CH-37018	C01
Classification of Roads Plans, Regulation 5(2)(o) Sheet 19 of 23	TR010038/APP/2.11(T)	HE551489-GTY-LSI-000-DR-CH-37019	C01
Classification of Roads Plans, Regulation 5(2)(o) Sheet 20 of 23	TR010038/APP/2.11(U)	HE551489-GTY-LSI-000-DR-CH-37020	C01
Classification of Roads Plans, Regulation 5(2)(o) Sheet 21 of 23	TR010038/APP/2.11(V)	HE551489-GTY-LSI-000-DR-CH-37021	C01
Classification of Roads Plans, Regulation 5(2)(o) Sheet 22 of 23	TR010038/APP/2.11(W)	HE551489-GTY-LSI-000-DR-CH-37022	C01

<b>Document Title</b>	<b>DCO Document Number</b>	<b>Drawing Number</b>	<b>Rev</b>
Classification of Roads Plans, Regulation 5(2)(o) Sheet 23 of 23	TR010038/APP/2.11(X)	HE551489-GTY-LSI- 000-DR-CH-37023	C01

This drawing should not be relied on or used in circumstances other than those for which it was originally prepared and for which Sweco UK Ltd was commissioned. Sweco UK Ltd accepts no responsibility for this drawing to any party other than the person by whom it was commissioned. This drawing has been prepared on behalf of Galliford Try by Sweco UK Ltd for the titled project and should not be relied upon or used for any other project without an independent check being carried out as to its suitability and prior written authority of Galliford Try being obtained. Sweco UK Ltd accepts no responsibility or liability for the consequences of this drawing being used for a purpose other than the purposes for which it was commissioned. Any person using or relying on this drawing for such other purpose agrees, and will by such use or reliance be taken to confirm his/her agreement, to indemnify Sweco UK Ltd for all loss or damage resulting therefrom.



**NOTES**

Purpose of use  
**FOR DCO SUBMISSION**

Development Consent Order Number / Document  
**TR010038/APP/2.11(A)**

- ALL DIMENSIONS ARE IN METRES UNLESS STATED OTHERWISE.
- THESE PLANS SHOULD BE READ IN CONJUNCTION WITH OTHER PLANS AND DOCUMENTS IN THE DEVELOPMENT CONSENT ORDER, IN PARTICULAR THE BOOK OF REFERENCE.

**KEY TO SYMBOLS**

- ORDER LIMITS
- AREA NOT INCLUDED IN THE ORDER LIMITS
- SCHEME DESIGN

REV	DATE	REVISION NOTE	ORG	CHKD	APPD
P01	28/02/21	DCO SUBMISSION	VMch	JHar	MR
P02	11/03/21	DCO SUBMISSION	AKno	MR	MR
C01	11/03/21	DCO SUBMISSION	AKno	MR	MR
P03	01/10/21	DCO DEADLINE 3		MR	MR
C02	01/10/21	DCO DEADLINE 3		MR	MR
P04	14/12/21	DEADLINE 6 ISSUE	JL	MR	MR
C03	14/12/21	DEADLINE 6 ISSUE	JL	MR	MR

DESIGNER  
**SWECO**

CONTRACTOR  
**GallifordTry**

CLIENT  
**highways england**

PROJECT TITLE  
**A47 NORTH TUDDENHAM TO EASTON DUALLING**

PROJECT STAGE  
**PCF STAGE 4**

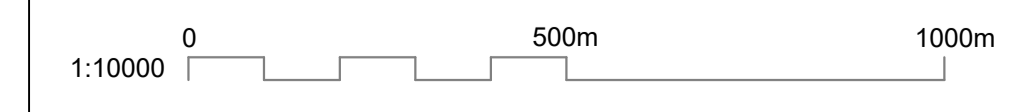
DRAWING TITLE  
**CLASSIFICATION OF ROADS PLANS REGULATION 5(4) KEY PLAN**

SUITABILITY  
**AUTHORISED AS STAGE 3 COMPLETED**

SHEET SIZE <b>A1</b>	SCALE <b>AS SHOWN</b>	STATUS <b>A3</b>	REVISION <b>C03</b>
-------------------------	--------------------------	---------------------	------------------------

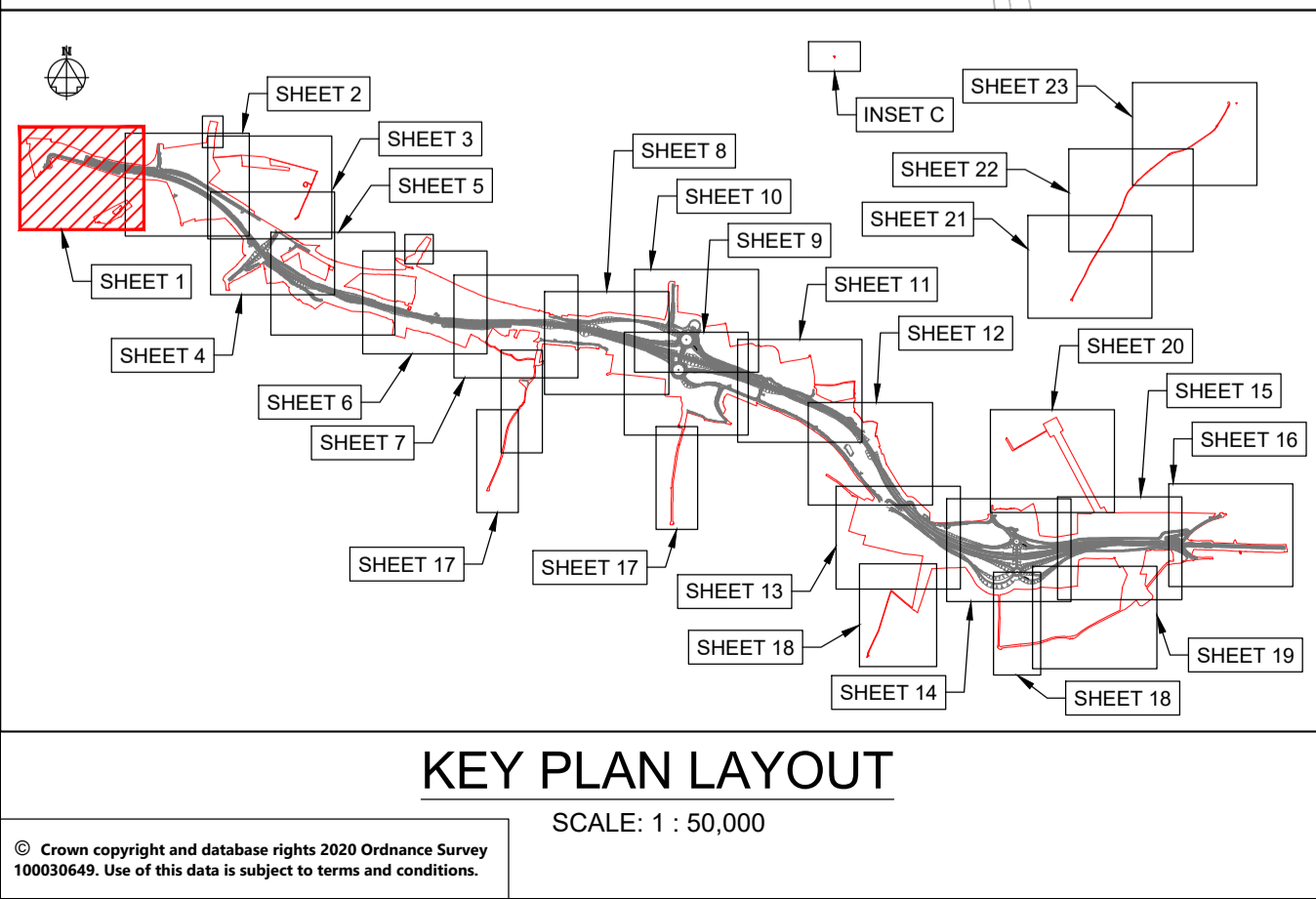
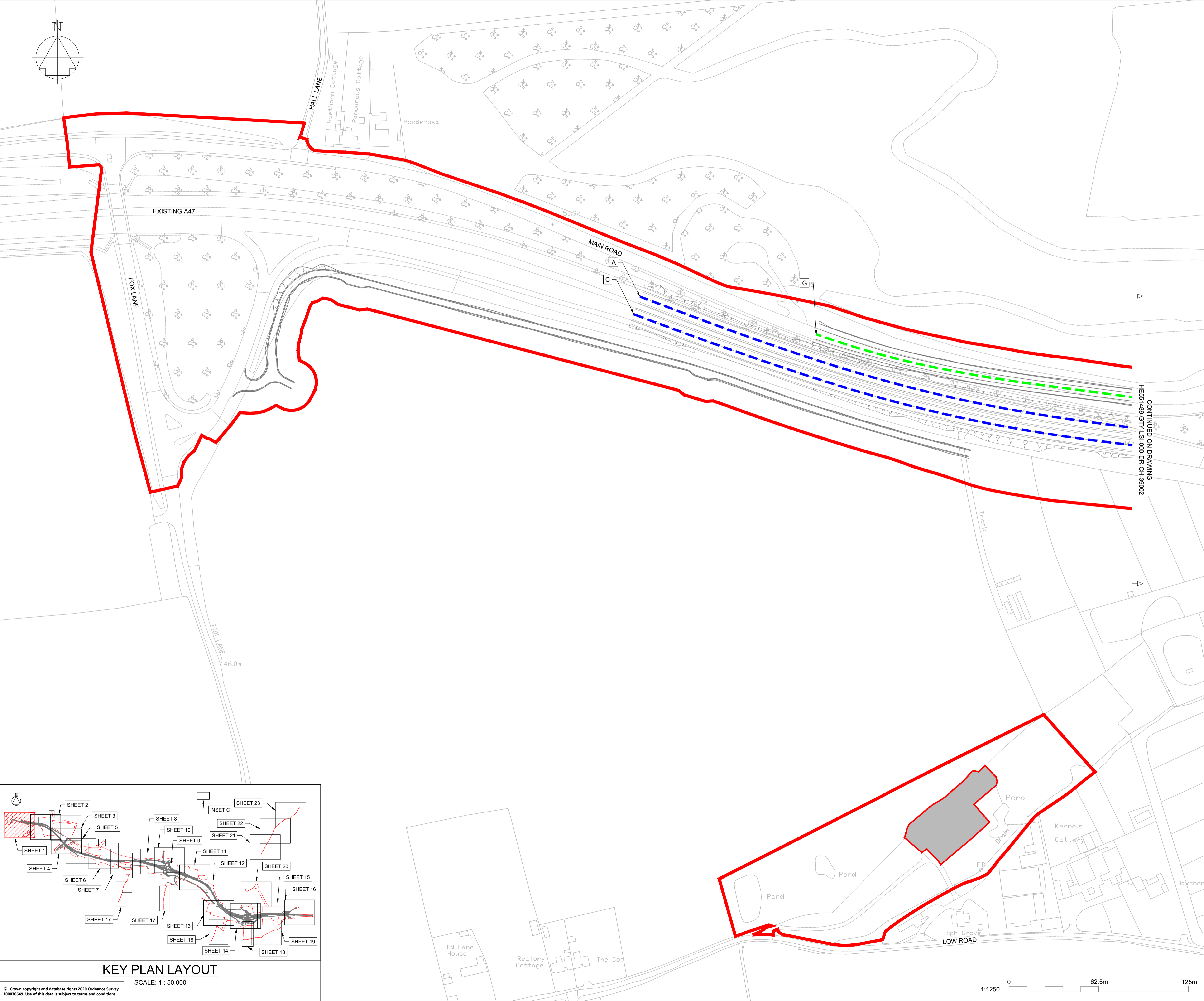
DRAWING NUMBER  
**HE551489-GTY-LSI-000-DR-CH-39000**

© Crown copyright and database rights 2020 Ordnance Survey 10003549. Use of this data is subject to terms and conditions.





This drawing should not be relied on or used in circumstances other than those for which it was originally prepared and for which Sweco UK Ltd was commissioned. Sweco UK Ltd accepts no responsibility for this drawing to any party other than the person by whom it was commissioned. This drawing has been prepared on behalf of Galliford Try by Sweco UK Ltd for the titled project and should not be relied upon or used for any other project without an independent check being carried out as to its suitability and prior written authority of Galliford Try being obtained. Sweco UK Ltd accepts no responsibility or liability for the consequences of this drawing being used for a purpose other than the purposes for which it was commissioned. Any person using or relying on this drawing for such other purpose agrees, and will by such use or reliance be taken to confirm his/her agreement, to indemnify Sweco UK Ltd for all loss or damage resulting therefrom.



© Crown copyright and database rights 2020 Ordnance Survey 100030449. Use of this data is subject to terms and conditions.

**NOTES**

Purpose of use  
**FOR DCO SUBMISSION**

Development Consent Order Number  
**TR010038/APP/2.11(B)**

- THESE PLANS SHOULD BE READ IN CONJUNCTION WITH OTHER PLANS AND DOCUMENTS IN THE DEVELOPMENT CONSENT ORDER.
- ALL DIMENSIONS ARE IN METRES UNLESS STATED OTHERWISE.

**KEY TO SYMBOLS**

- ORDER LIMITS
  - AREA NOT INCLUDED IN THE ORDER LIMITS
  - SCHEME DESIGN
  - TRUNK ROAD
  - CLASS A CARRIAGEWAY
  - CLASS B CARRIAGEWAY
  - CLASS C CARRIAGEWAY
  - UNCLASSIFIED ROADS
  - PARISH BOUNDARY
- KEY TO REFERENCING**  
(REFER TO DCO SCHEDULE 3 FOR FURTHER DETAILS):
- EXTENTS OF EACH ELEMENT


P01	28/02/21	DCO SUBMISSION	VMcH	JHar	MR
P02	11/03/21	DCO SUBMISSION	AKno	MR	MR
C01	11/03/21	DCO SUBMISSION	AKno	MR	MR
REV	DATE	REVISION NOTE	ORG	CHKD	APPD

DESIGNER  
**SWECO**

CONTRACTOR  
**GallifordTry**

CLIENT  
**highways england**

PROJECT TITLE  
**A47 NORTH TUDDENHAM TO EASTON DULLING**

PROJECT STAGE  
**PCF STAGE 3**

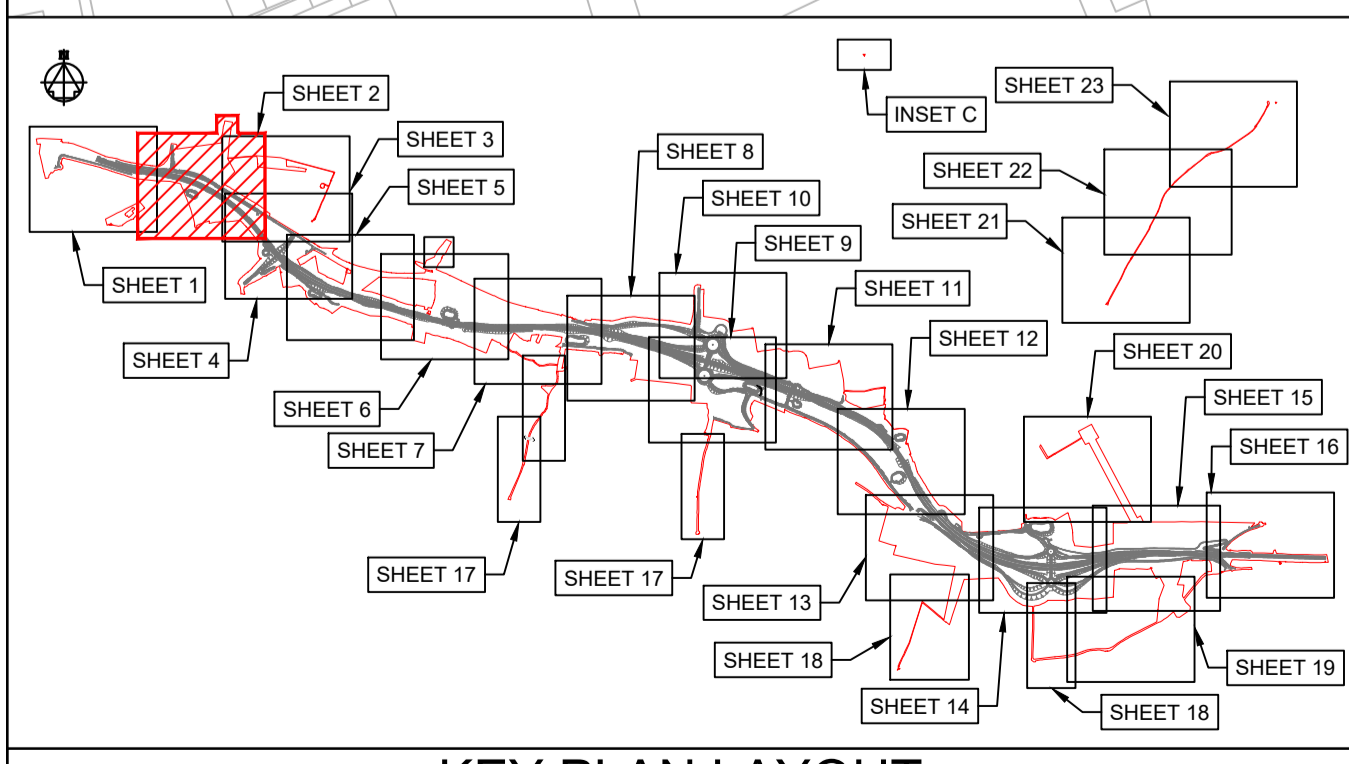
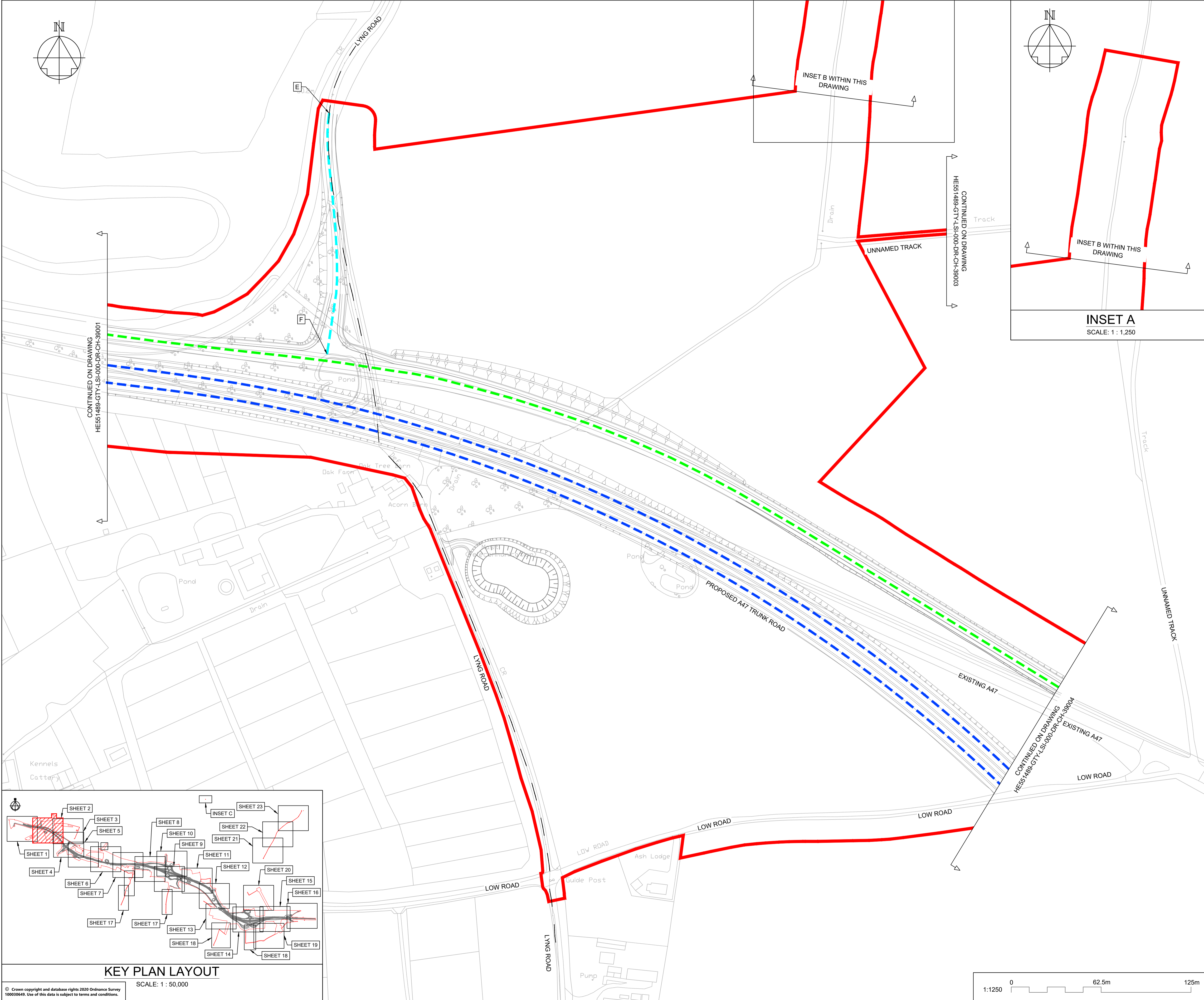
DRAWING TITLE  
**CLASSIFICATION OF ROADS PLANS REGULATION 5(2)(o) SHEET 1 OF 23**

SUITABILITY  
**AUTHORISED AS STAGE 3 COMPLETED**

SHEET SIZE	SCALE	STATUS	REVISION
A1	1:1250	A3	C01

DRAWING NUMBER  
**HE551489-GTY-LSI-000-DR-CH-39001**

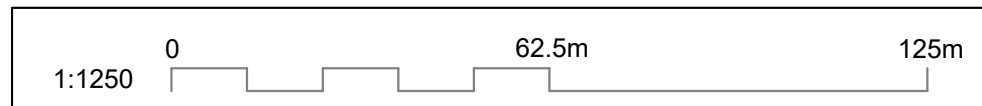
This drawing should not be relied on or used in circumstances other than those for which it was originally prepared and for which Sweco UK Ltd was commissioned. Sweco UK Ltd accepts no responsibility for this drawing to any party other than the person by whom it was commissioned. This drawing has been prepared on behalf of Galliford Try by Sweco UK Ltd for the titled project or named part thereof and should not be relied upon or used for any other project without an independent check being carried out as to its suitability and prior written authority of Galliford Try being obtained. Sweco UK Ltd accepts no responsibility or liability for the consequences of this drawing being used for a purpose other than the purposes for which it was commissioned. Any person using or relying on this drawing for such other purpose agrees, and will by such use or reliance be taken to confirm his/her agreement, to indemnify Sweco UK Ltd for all loss or damage resulting therefrom.



KEY PLAN LAYOUT

SCALE: 1 : 50,000

© Crown copyright and database rights 2020 Ordnance Survey 10003549. Use of this data is subject to terms and conditions.



NOTES					
Purpose of use					
<b>FOR DCO SUBMISSION</b>					
Development Consent Order Number					
<b>TR010038/APP/2.11(C)</b>					
1. THESE PLANS SHOULD BE READ IN CONJUNCTION WITH OTHER PLANS AND DOCUMENTS IN THE DEVELOPMENT CONSENT ORDER.					
2. ALL DIMENSIONS ARE IN METRES UNLESS STATED OTHERWISE.					
KEY TO SYMBOLS					
	ORDER LIMITS		AREA NOT INCLUDED IN THE ORDER LIMITS		TRUNK ROAD
	CLASS A CARRIAGEWAY		CLASS B CARRIAGEWAY		CLASS C CARRIAGEWAY
	UNCLASSIFIED ROADS		PARISH BOUNDARY		EXTENTS OF EACH ELEMENT
KEY TO REFERENCING (REFER TO DCO SCHEDULE 3 FOR FURTHER DETAILS):					
	EXTENTS OF EACH ELEMENT				
P01	28/02/21	DCO SUBMISSION		VMch	JHar MR
P02	11/03/21	DCO SUBMISSION		AKno	MR MR
C01	11/03/21	DCO SUBMISSION		AKno	MR MR
P03	14/12/21	DEADLINE 6 ISSUE		JL	MR MR
C02	14/12/21	DEADLINE 6 ISSUE		JL	MR MR
REV	DATE	REVISION NOTE		ORG	CHKD APPD
DESIGNER					
CONTRACTOR					
CLIENT					
PROJECT TITLE					
<b>A47 NORTH TUDDENHAM TO EASTON DULLING</b>					
PROJECT STAGE					
<b>PCF STAGE 4</b>					
DRAWING TITLE					
<b>CLASSIFICATION OF ROADS PLANS REGULATION 5(2)(o) SHEET 2 OF 23</b>					
SUITABILITY					
<b>AUTHORISED AS STAGE 3 COMPLETED</b>					
SHEET SIZE	SCALE	STATUS	REVISION		
A1	1:1250	A3	C02		
DRAWING NUMBER					
<b>HE551489-GTY-LSI-000-DR-CH-39002</b>					

This drawing should not be relied on or used in circumstances other than those for which it was originally prepared and for which Sweco UK Ltd was commissioned. Sweco UK Ltd accepts no responsibility for this drawing to any party other than the person by whom it was commissioned. This drawing has been prepared on behalf of Galliford Try by Sweco UK Ltd for the titled project or named part thereof and should not be relied upon or used for any other project without an independent check being carried out as to its suitability and prior written authority of Galliford Try being obtained. Sweco UK Ltd accepts no responsibility or liability for the consequences of this drawing being used for a purpose other than the purposes for which it was commissioned. Any person using or relying on this drawing for such other purpose agrees, and will by such use or reliance be taken to confirm his/her agreement, to indemnify Sweco UK Ltd for all loss or damage resulting therefrom.

DRAWING INCLUDED FOR COMPLETENESS,  
NO CLASSIFICATION OF ROADS  
INFORMATION IS SHOWN HERE

**NOTES**

Purpose of use  
**FOR DCO SUBMISSION**

Development Consent Order Number  
**TR010038/APP/2.11(D)**

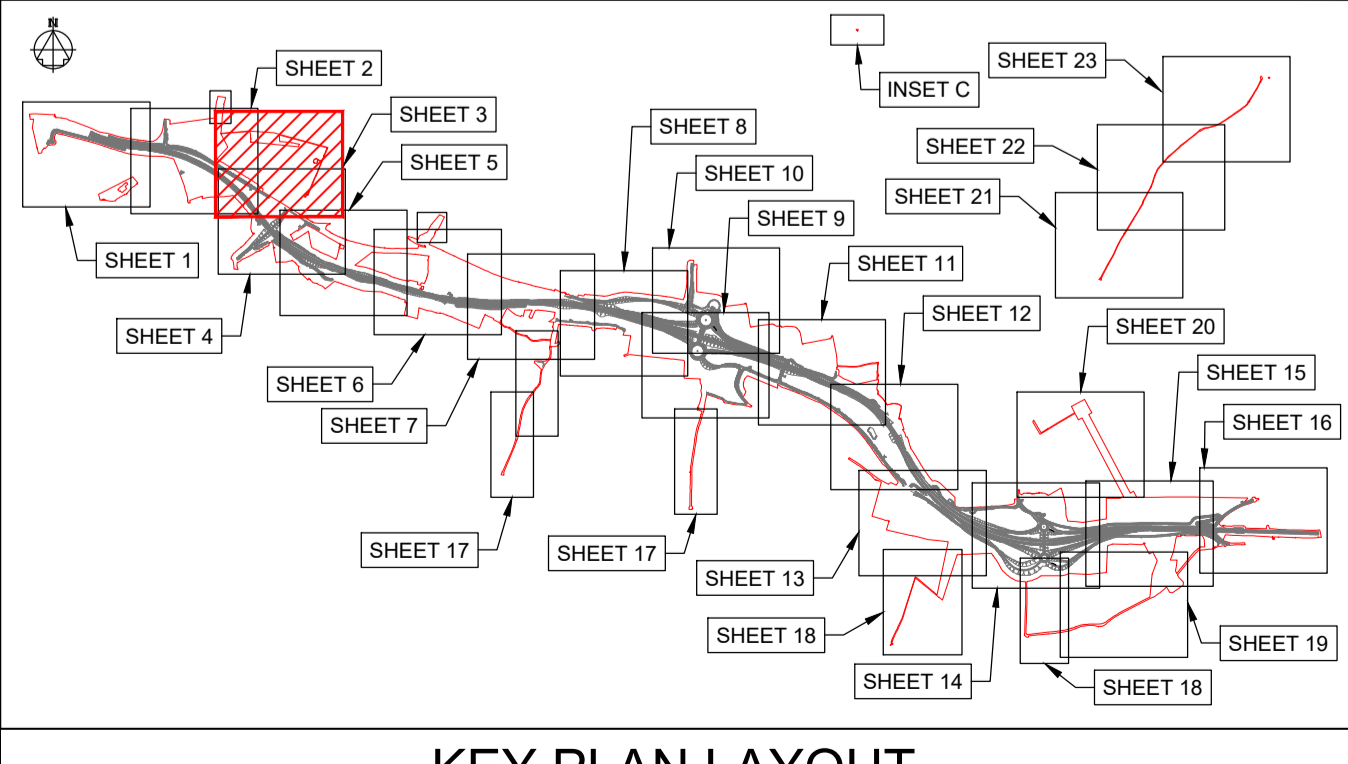
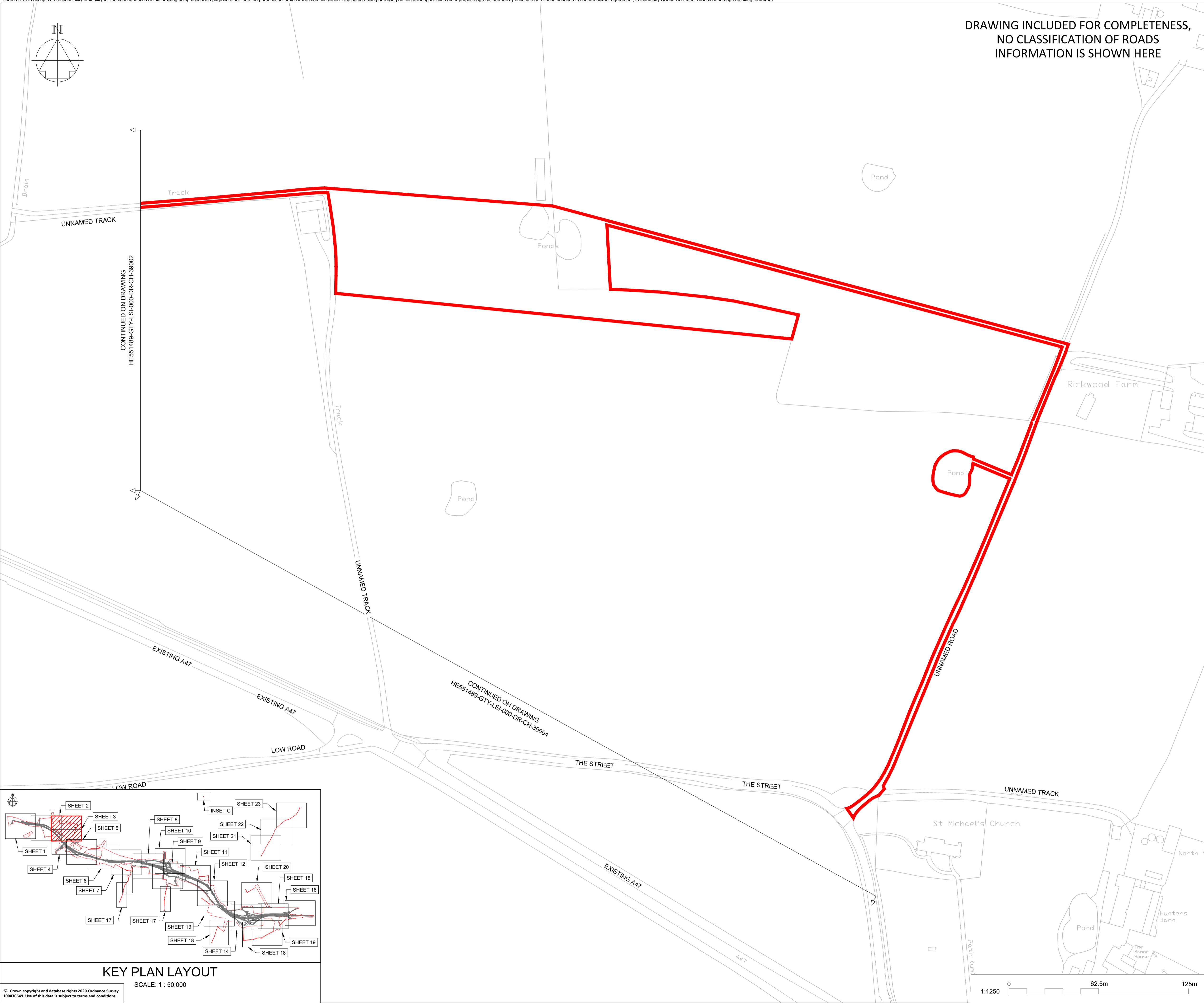
- THESE PLANS SHOULD BE READ IN CONJUNCTION WITH OTHER PLANS AND DOCUMENTS IN THE DEVELOPMENT CONSENT ORDER.
- ALL DIMENSIONS ARE IN METRES UNLESS STATED OTHERWISE.

**KEY TO SYMBOLS**

- ORDER LIMITS
- AREA NOT INCLUDED IN THE ORDER LIMITS
- SCHEME DESIGN
- TRUNK ROAD
- CLASS A CARRIAGEWAY
- CLASS B CARRIAGEWAY
- CLASS C CARRIAGEWAY
- UNCLASSIFIED ROADS
- PARISH BOUNDARY

**KEY TO REFERENCING**  
(REFER TO DCO SCHEDULE 3 FOR FURTHER DETAILS):

A EXTENTS OF EACH ELEMENT



REV	DATE	REVISION NOTE	ORG	CHKD	APPD
P01	28/02/21	DCO SUBMISSION	VMcH	JHar	MR
P02	11/03/21	DCO SUBMISSION	AKno	MR	MR
C01	11/03/21	DCO SUBMISSION	AKno	MR	MR

DESIGNER  
**SWECO**

CONTRACTOR  
**GallifordTry**

CLIENT  
**highways england**

PROJECT TITLE  
**A47 NORTH TUDDENHAM TO EASTON DUALLING**

PROJECT STAGE  
**PCF STAGE 3**

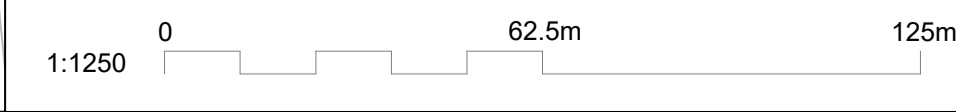
DRAWING TITLE  
**CLASSIFICATION OF ROADS PLANS  
REGULATION 5(2)(o)  
SHEET 3 OF 23**

SUITABILITY  
**AUTHORISED AS STAGE 3 COMPLETED**

SHEET SIZE <b>A1</b>	SCALE <b>1:1250</b>	STATUS <b>A3</b>	REVISION <b>C01</b>
-------------------------	------------------------	---------------------	------------------------

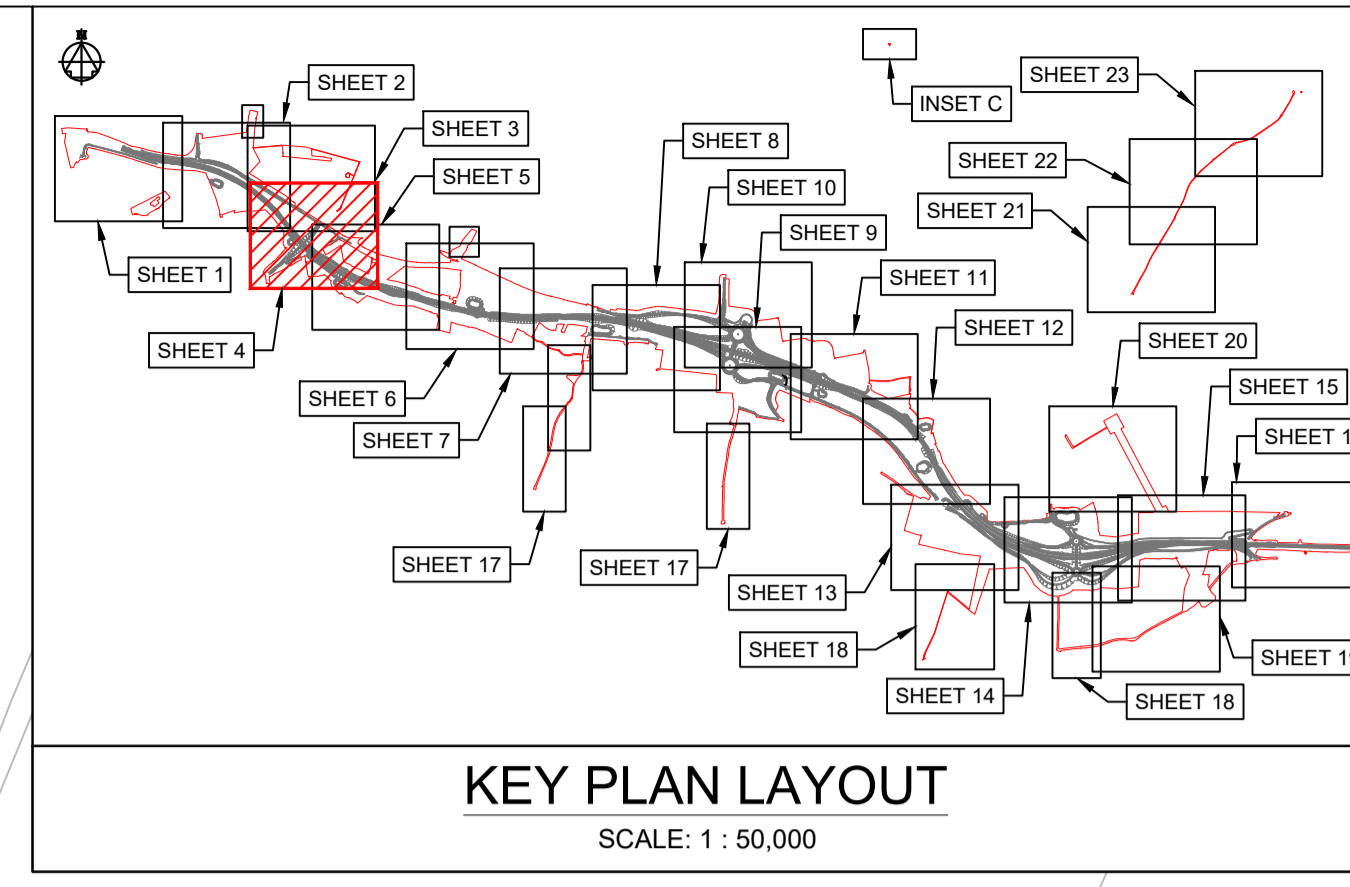
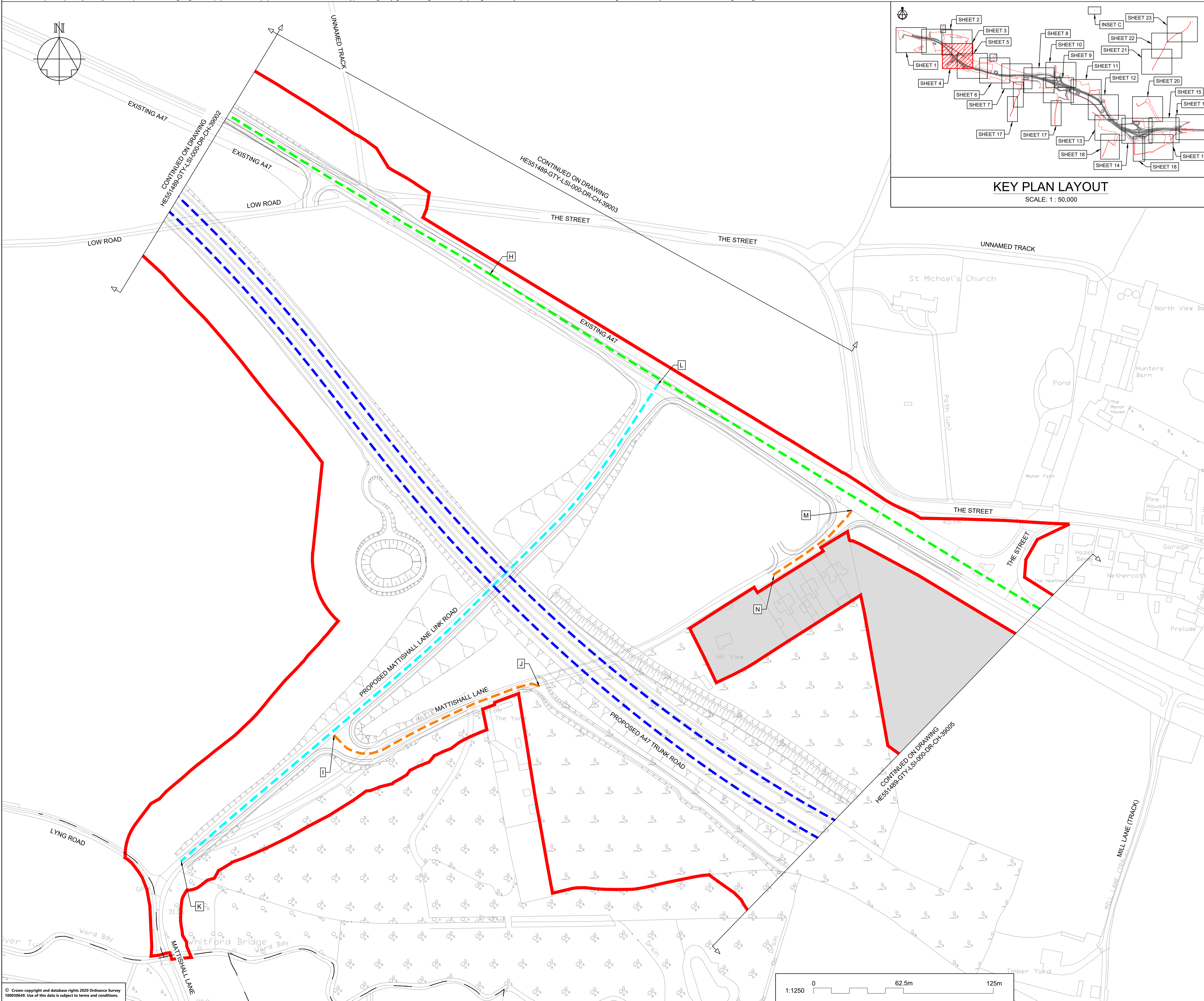
DRAWING NUMBER  
**HE551489-GTY-LSI-000-DR-CH-39003**

© Crown copyright and database rights 2020 Ordnance Survey 100030445. Use of this data is subject to terms and conditions.



**KEY PLAN LAYOUT**

SCALE: 1 : 50,000



**NOTES**

Purpose of use  
**FOR DCO SUBMISSION**

Development Consent Order Number  
**TR010038/APP/2.11(E)**

- THESE PLANS SHOULD BE READ IN CONJUNCTION WITH OTHER PLANS AND DOCUMENTS IN THE DEVELOPMENT CONSENT ORDER.
- ALL DIMENSIONS ARE IN METRES UNLESS STATED OTHERWISE.

**KEY TO SYMBOLS**

- ORDER LIMITS
- AREA NOT INCLUDED IN THE ORDER LIMITS
- SCHEME DESIGN
- TRUNK ROAD
- CLASS A CARRIAGEWAY
- CLASS B CARRIAGEWAY
- CLASS C CARRIAGEWAY
- UNCLASSIFIED ROADS
- PARISH BOUNDARY

**KEY TO REFERENCING**  
(REFER TO DCO SCHEDULE 3 FOR FURTHER DETAILS):

A [Symbol] EXTENTS OF EACH ELEMENT

REV	DATE	REVISION NOTE	ORG	CHKD	APPD
P01	28/02/21	DCO SUBMISSION	VMch	JHar	MR
P02	11/03/21	DCO SUBMISSION	AKno	MR	MR
C01	11/03/21	DCO SUBMISSION	AKno	MR	MR
P03	14/12/21	DEADLINE 6 ISSUE	JL	MR	MR
C02	14/12/21	DEADLINE 6 ISSUE	JL	MR	MR

DESIGNER  
**SWECO**

CONTRACTOR  
**GallifordTry**

CLIENT  
**highways england**

PROJECT TITLE  
**A47 NORTH TUDDENHAM TO EASTON DUALLING**

PROJECT STAGE  
**PCF STAGE 4**

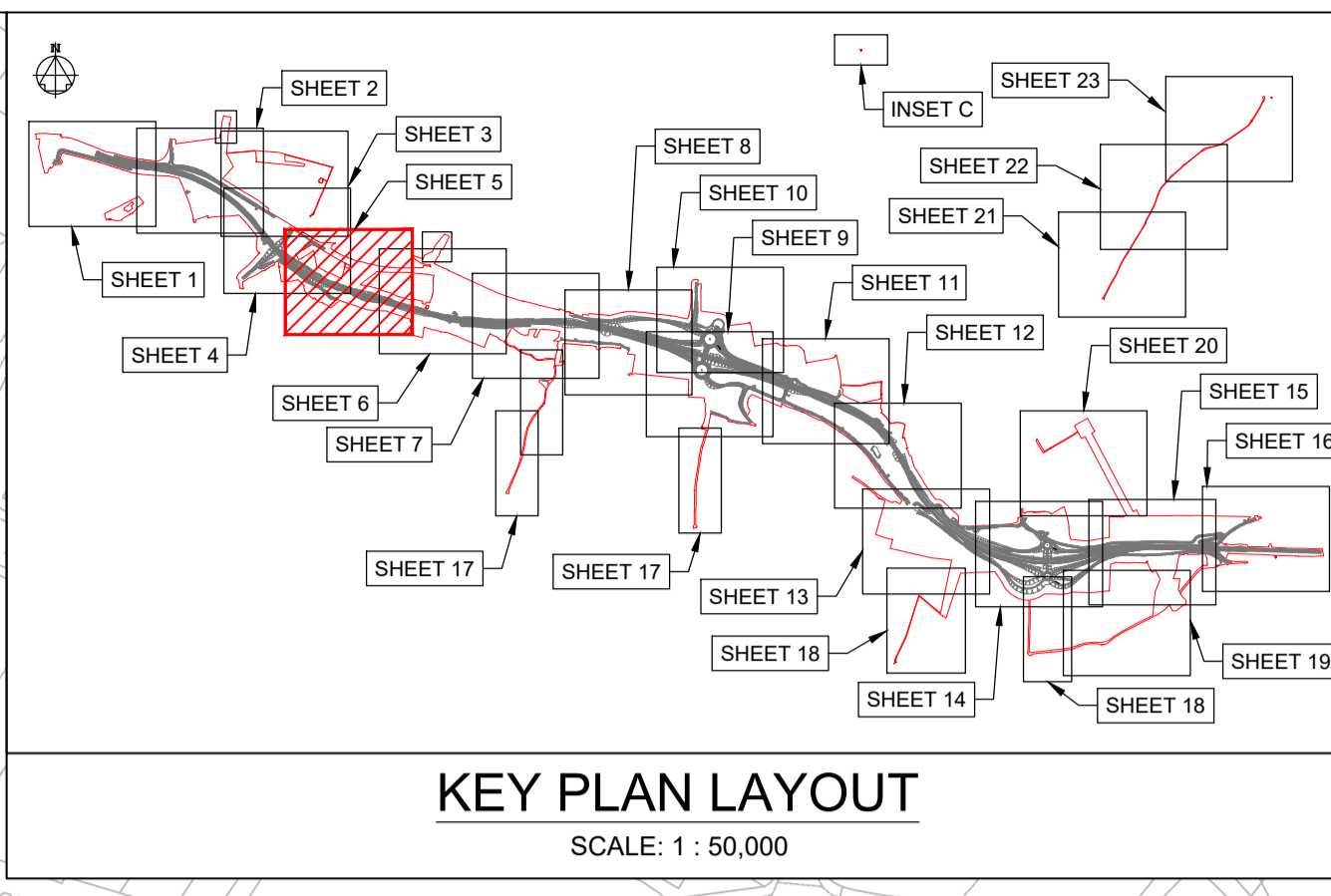
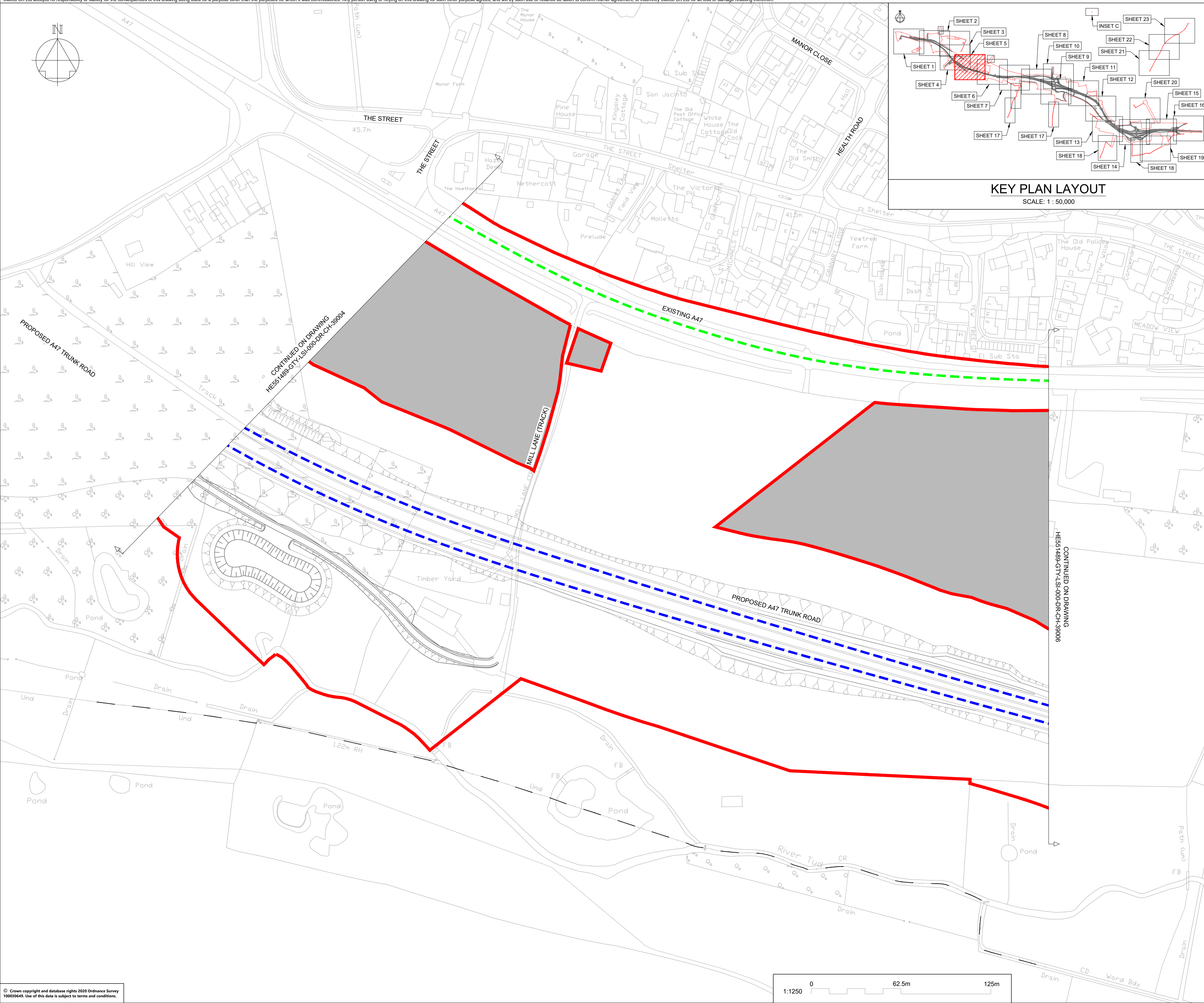
DRAWING TITLE  
**CLASSIFICATION OF ROADS PLANS  
REGULATION 5(2)(o)  
SHEET 4 OF 23**

SUITABILITY  
**AUTHORISED AS STAGE 3 COMPLETED**

SHEET SIZE	SCALE	STATUS	REVISION
A1	1:1250	A3	C02

DRAWING NUMBER  
**HE551489-GTY-LSI-000-DR-CH-39004**

This drawing should not be relied on or used in circumstances other than those for which it was originally prepared and for which Sweco UK Ltd was commissioned. Sweco UK Ltd accepts no responsibility for this drawing to any party other than the person by whom it was commissioned. This drawing has been prepared on behalf of Galliford Try by Sweco UK Ltd for the titled project or named part thereof and should not be relied upon or used for any other project without an independent check being carried out as to its suitability and prior written authority of Galliford Try being obtained. Sweco UK Ltd accepts no responsibility or liability for the consequences of this drawing being used for a purpose other than the purposes for which it was commissioned. Any person using or relying on this drawing for such other purpose agrees, and will by such use or reliance be taken to confirm his/her agreement, to indemnify Sweco UK Ltd for all loss or damage resulting therefrom.



**NOTES**

Purpose of use  
**FOR DCO SUBMISSION**

Development Consent Order Number  
**TR010038/APP/2.11(F)**

- THESE PLANS SHOULD BE READ IN CONJUNCTION WITH OTHER PLANS AND DOCUMENTS IN THE DEVELOPMENT CONSENT ORDER.
- ALL DIMENSIONS ARE IN METRES UNLESS STATED OTHERWISE.

**KEY TO SYMBOLS**

- ORDER LIMITS
- AREA NOT INCLUDED IN THE ORDER LIMITS
- SCHEME DESIGN
- TRUNK ROAD
- CLASS A CARRIAGEWAY
- CLASS B CARRIAGEWAY
- CLASS C CARRIAGEWAY
- UNCLASSIFIED ROADS
- PARISH BOUNDARY

**KEY TO REFERENCING**  
(REFER TO DCO SCHEDULE 3 FOR FURTHER DETAILS):

A EXTENTS OF EACH ELEMENT

REV	DATE	REVISION NOTE	ORG	CHKD	APPD
P01	28/02/21	DCO SUBMISSION	VMcH	JHar	MR
P02	11/03/21	DCO SUBMISSION	AKno	MR	MR
C01	11/03/21	DCO SUBMISSION	AKno	MR	MR

DESIGNER  
**SWECO**

CONTRACTOR  
**GallifordTry**

CLIENT  
**highways england**

PROJECT TITLE  
**A47 NORTH TUDDENHAM TO EASTON DUALLING**

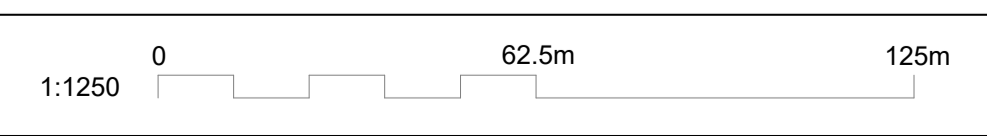
PROJECT STAGE  
**PCF STAGE 3**

DRAWING TITLE  
**CLASSIFICATION OF ROADS PLANS REGULATION 5(2)(o) SHEET 5 OF 23**

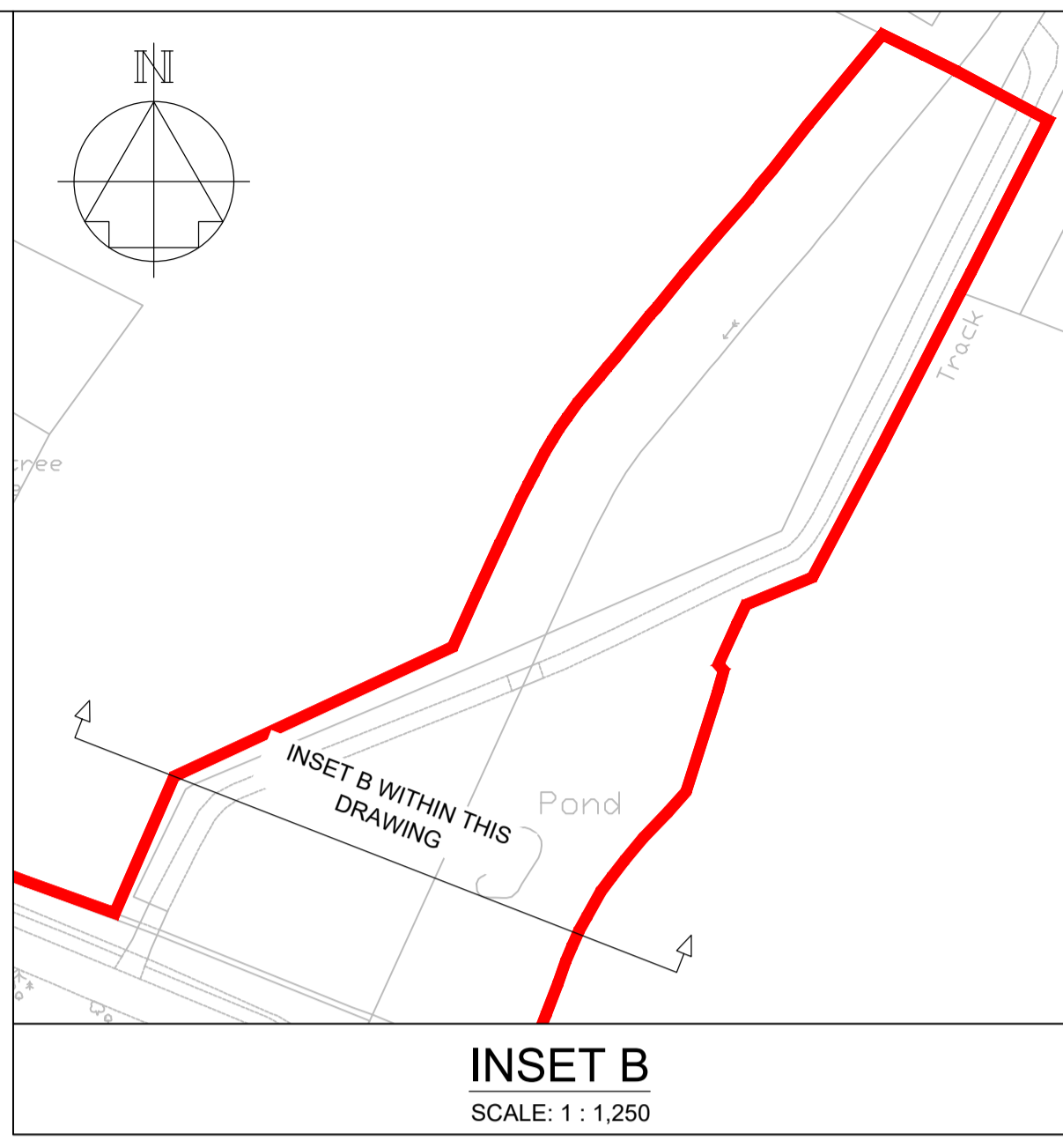
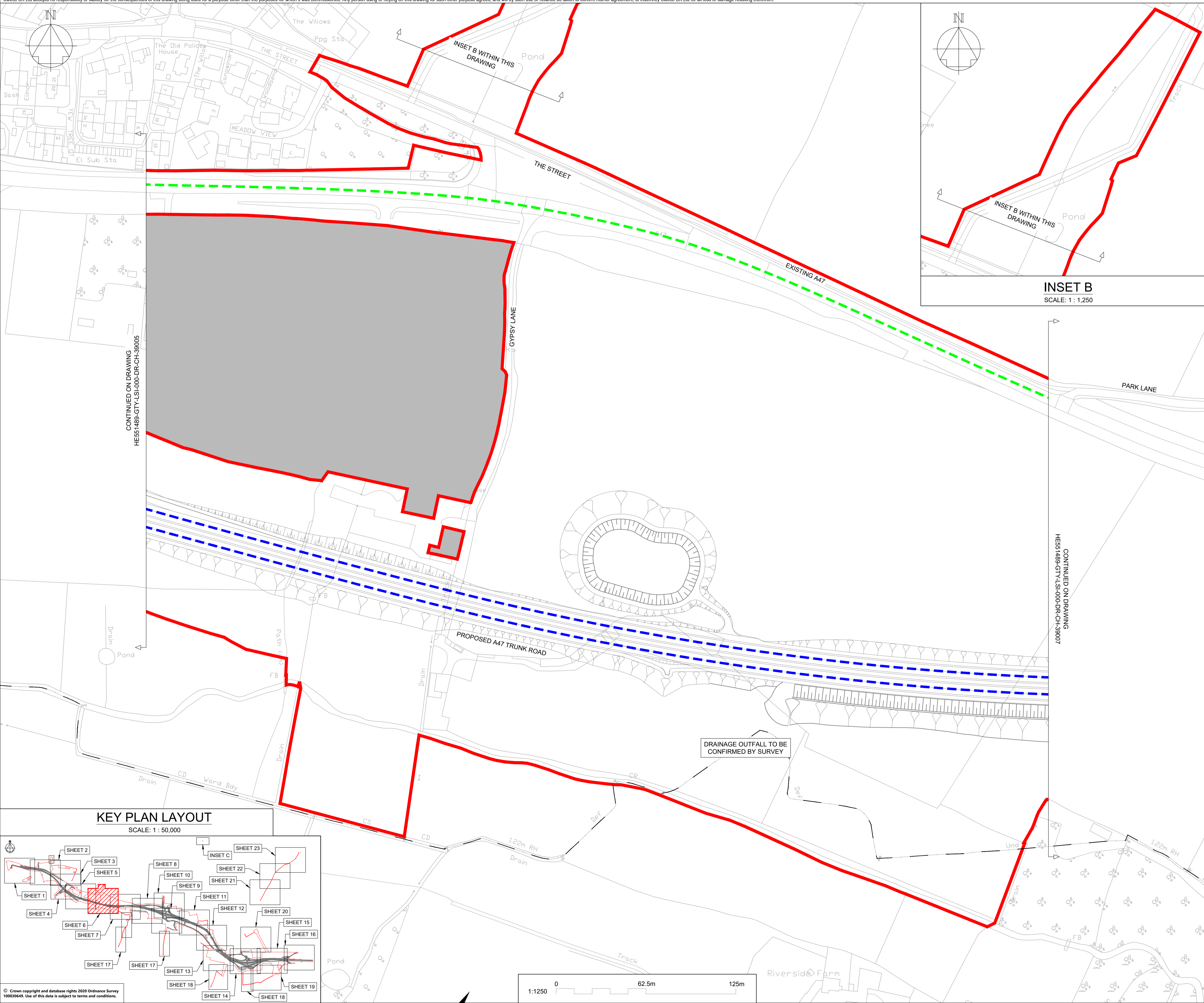
SUITABILITY  
**AUTHORISED AS STAGE 3 COMPLETED**

SHEET SIZE	SCALE	STATUS	REVISION
A1	1:1250	A3	C01

DRAWING NUMBER  
**HE551489-GTY-LSI-000-DR-CH-39005**



This drawing should not be relied on or used in circumstances other than those for which it was originally prepared and for which Sweco UK Ltd was commissioned. Sweco UK Ltd accepts no responsibility for this drawing to any party other than the person by whom it was commissioned. This drawing has been prepared on behalf of Galliford Try by Sweco UK Ltd for the titled project or named part thereof and should not be relied upon or used for any other project without an independent check being carried out as to its suitability and prior written authority of Galliford Try being obtained. Sweco UK Ltd accepts no responsibility or liability for the consequences of this drawing being used for a purpose other than the purposes for which it was commissioned. Any person using or relying on this drawing for such other purpose agrees, and will by such use or reliance be taken to confirm his/her agreement, to indemnify Sweco UK Ltd for all loss or damage resulting therefrom.



CONTINUED ON DRAWING  
HE551489-GTY-LSI-000-DR-CH-39005

CONTINUED ON DRAWING  
HE551489-GTY-LSI-000-DR-CH-39007

NOTES	
Purpose of use	<b>FOR DCO SUBMISSION</b>
Development Consent Order Number	<b>TR010038/APP/2.11(G)</b>
1.	THESE PLANS SHOULD BE READ IN CONJUNCTION WITH OTHER PLANS AND DOCUMENTS IN THE DEVELOPMENT CONSENT ORDER.
2.	ALL DIMENSIONS ARE IN METRES UNLESS STATED OTHERWISE.
KEY TO SYMBOLS	
	ORDER LIMITS
	AREA NOT INCLUDED IN THE ORDER LIMITS
	SCHEME DESIGN
	TRUNK ROAD
	CLASS A CARRIAGEWAY
	CLASS B CARRIAGEWAY
	CLASS C CARRIAGEWAY
	UNCLASSIFIED ROADS
	PARISH BOUNDARY
KEY TO REFERENCING (REFER TO DCO SCHEDULE 3 FOR FURTHER DETAILS):	
	EXTENTS OF EACH ELEMENT

REV	DATE	REVISION NOTE	ORG	CHKD	APPD
P01	28/02/21	DCO SUBMISSION	VMcH	JHar	MR
P02	11/03/21	DCO SUBMISSION	AKno	MR	MR
C01	11/03/21	DCO SUBMISSION	AKno	MR	MR

DESIGNER

**SWECO**

CONTRACTOR

**GallifordTry**

CLIENT

**highways  
england**

PROJECT TITLE

**A47 NORTH TUDDENHAM TO  
EASTON DUALLING**

PROJECT STAGE

**PCF STAGE 3**

DRAWING TITLE

**CLASSIFICATION OF ROADS PLANS  
REGULATION 5(2)(o)  
SHEET 6 OF 23**

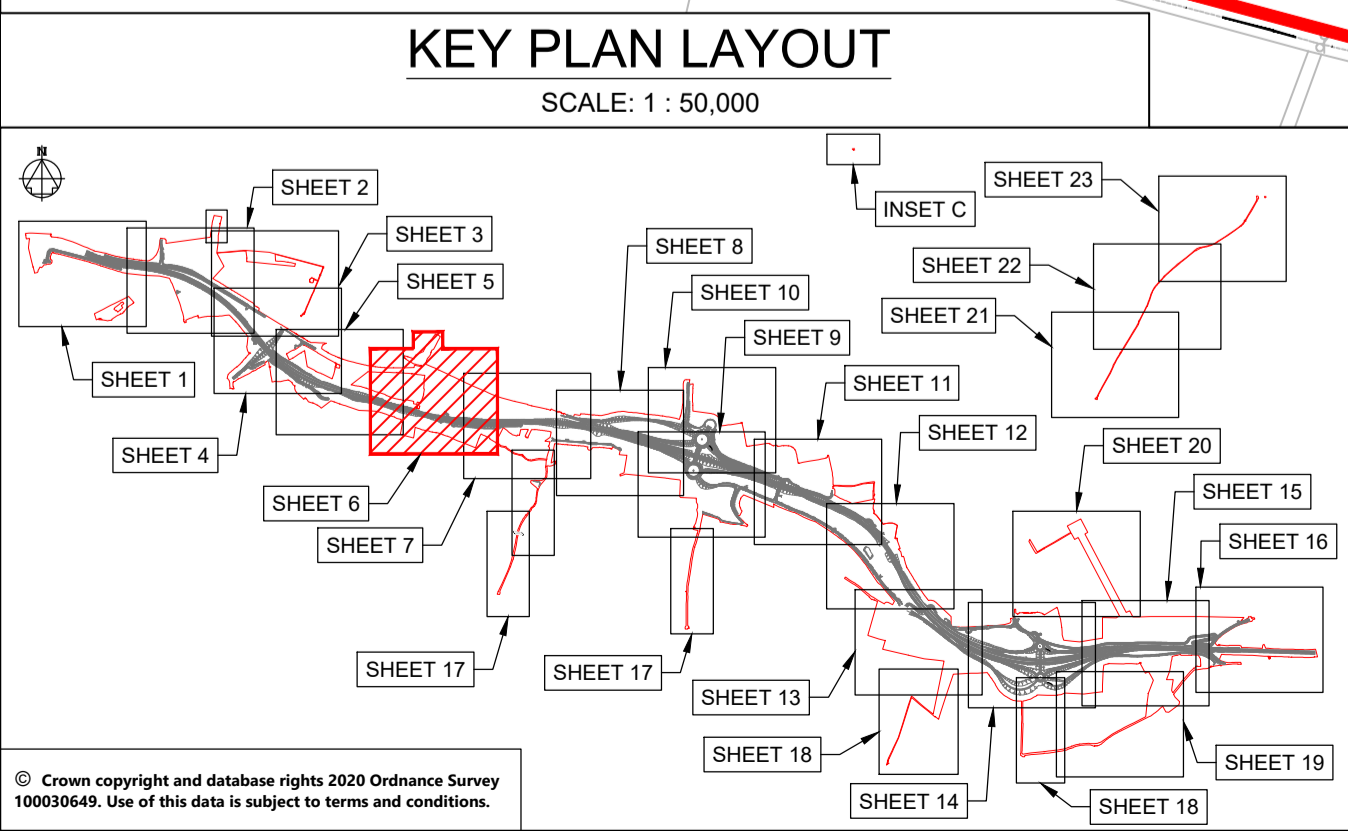
SUITABILITY

**AUTHORISED AS STAGE 3 COMPLETED**

SHEET SIZE	SCALE	STATUS	REVISION
A1	1:1250	A3	C01

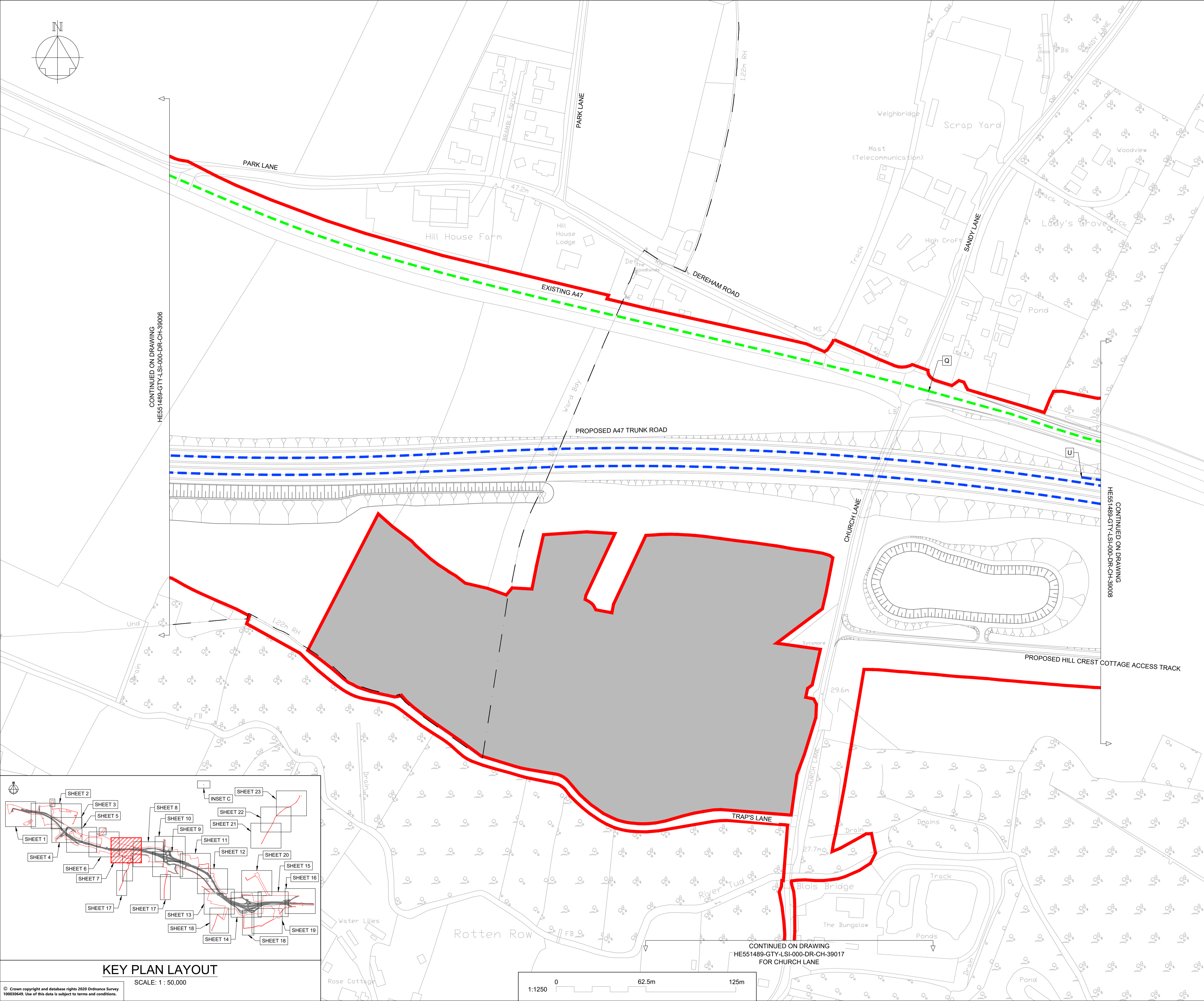
DRAWING NUMBER

**HE551489-GTY-LSI-000-DR-CH-39006**



© Crown copyright and database rights 2020 Ordnance Survey 100030449. Use of this data is subject to terms and conditions.

This drawing should not be relied on or used in circumstances other than those for which it was originally prepared and for which Sweco UK Ltd was commissioned. Sweco UK Ltd accepts no responsibility for this drawing to any party other than the person by whom it was commissioned. This drawing has been prepared on behalf of Galliford Try by Sweco UK Ltd for the titled project or named part thereof and should not be relied upon or used for any other project without an independent check being carried out as to its suitability and prior written authority of Galliford Try being obtained. Sweco UK Ltd accepts no responsibility or liability for the consequences of this drawing being used for a purpose other than the purposes for which it was commissioned. Any person using or relying on this drawing for such other purpose agrees, and will by such use or reliance be taken to confirm his/her agreement, to indemnify Sweco UK Ltd for all loss or damage resulting therefrom.



**NOTES**

Purpose of use  
**FOR DCO SUBMISSION**

Development Consent Order Number  
**TR010038/APP/2.11(H)**

- THESE PLANS SHOULD BE READ IN CONJUNCTION WITH OTHER PLANS AND DOCUMENTS IN THE DEVELOPMENT CONSENT ORDER.
- ALL DIMENSIONS ARE IN METRES UNLESS STATED OTHERWISE.

**KEY TO SYMBOLS**

- ORDER LIMITS
- AREA NOT INCLUDED IN THE ORDER LIMITS
- SCHEME DESIGN
- TRUNK ROAD
- CLASS A CARRIAGEWAY
- CLASS B CARRIAGEWAY
- CLASS C CARRIAGEWAY
- UNCLASSIFIED ROADS
- PARISH BOUNDARY

**KEY TO REFERENCING**  
(REFER TO DCO SCHEDULE 3 FOR FURTHER DETAILS):

A EXTENTS OF EACH ELEMENT

REV	DATE	REVISION NOTE	ORG	CHKD	APPD
P01	28/02/21	DCO SUBMISSION	VMch	JHar	MR
P02	11/03/21	DCO SUBMISSION	AKno	MR	MR
C01	11/03/21	DCO SUBMISSION	AKno	MR	MR

DESIGNER  
**SWECO**

CONTRACTOR  
**GallifordTry**

CLIENT  
**highways  
england**

PROJECT TITLE  
**A47 NORTH TUDDENHAM TO  
EASTON DULLING**

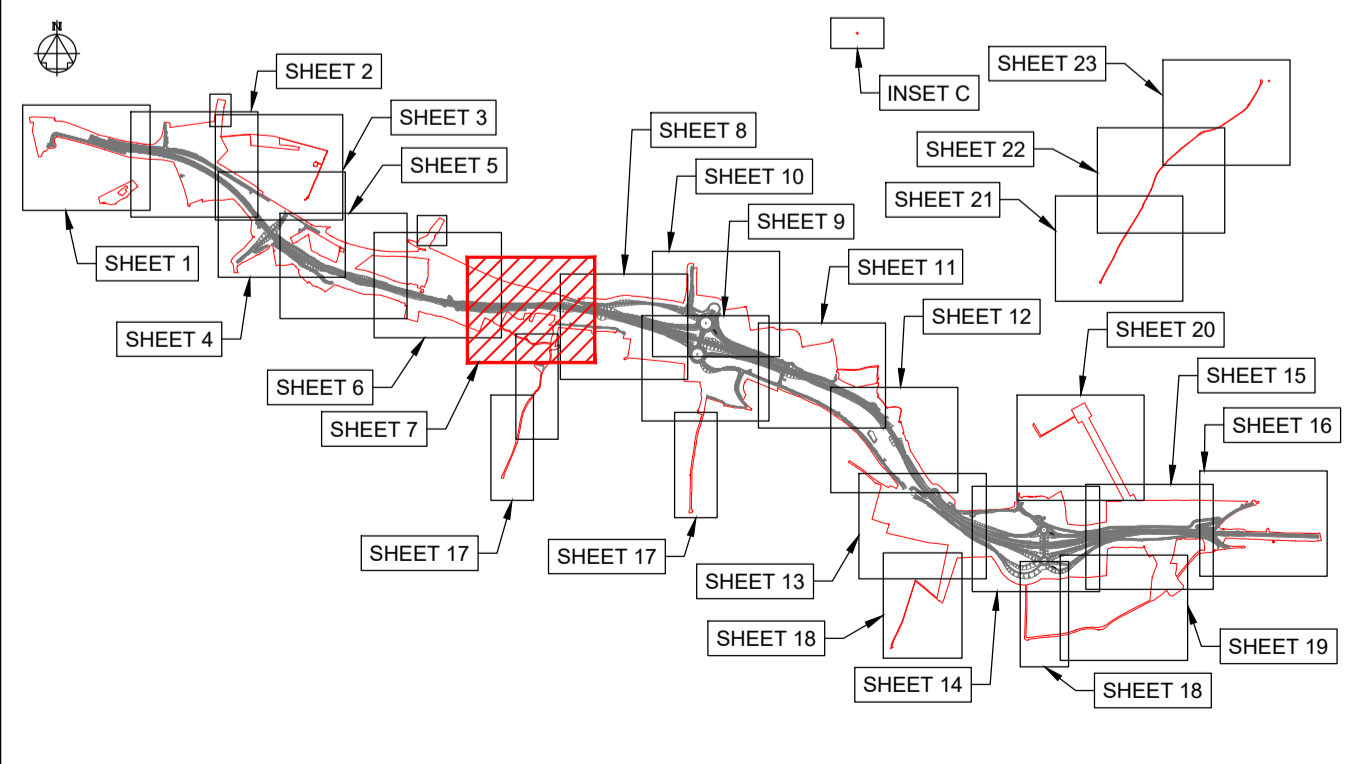
PROJECT STAGE  
**PCF STAGE 3**

DRAWING TITLE  
**CLASSIFICATION OF ROADS PLANS  
REGULATION 5(2)(o)  
SHEET 7 OF 23**

SUITABILITY  
**AUTHORISED AS STAGE 3 COMPLETED**

SHEET SIZE	SCALE	STATUS	REVISION
A1	1:1250	A3	C01

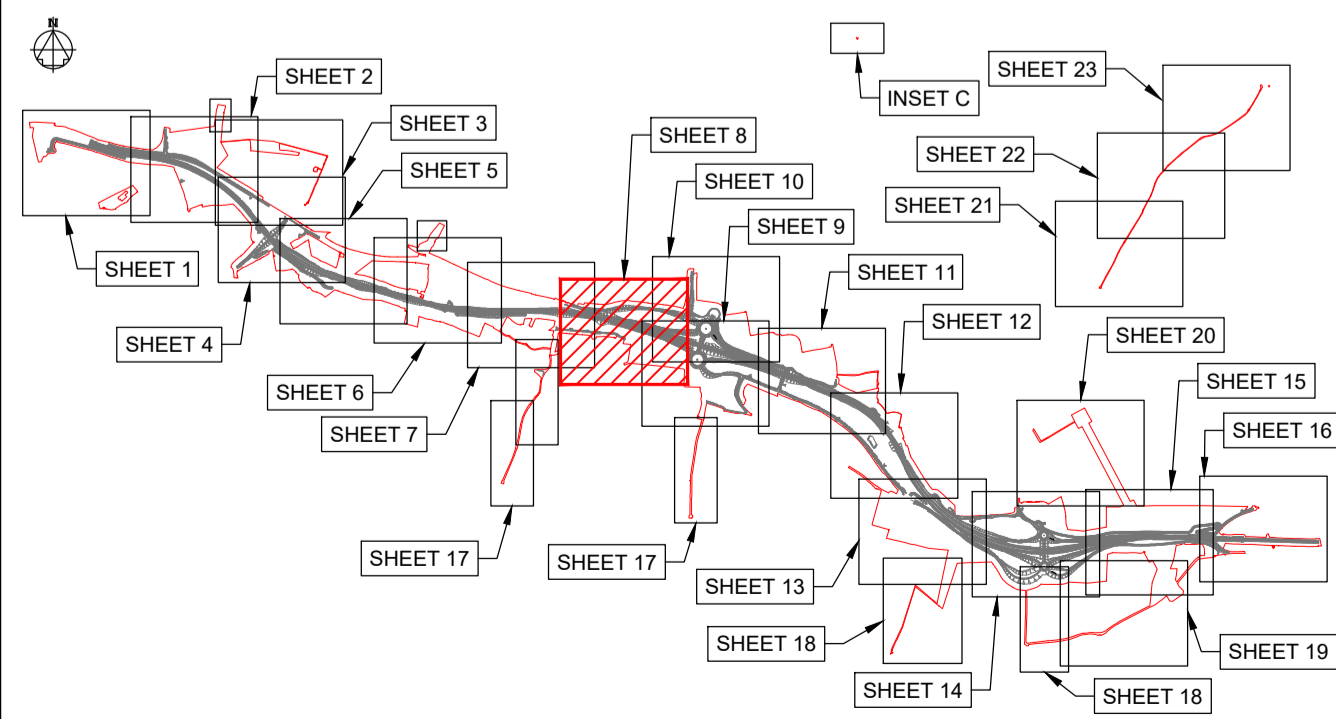
DRAWING NUMBER  
**HE551489-GTY-LSI-000-DR-CH-39007**



**KEY PLAN LAYOUT**  
SCALE: 1 : 50,000

© Crown copyright and database rights 2020 Ordnance Survey 100030449. Use of this data is subject to terms and conditions.

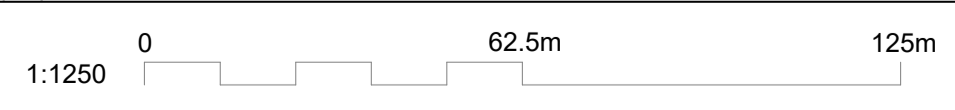
This drawing should not be relied on or used in circumstances other than those for which it was originally prepared and for which Sweco UK Ltd was commissioned. Sweco UK Ltd accepts no responsibility for this drawing to any party other than the person by whom it was commissioned. This drawing has been prepared on behalf of Galliford Try by Sweco UK Ltd for the titled project or named part thereof and should not be relied upon or used for any other project without an independent check being carried out as to its suitability and prior written authority of Galliford Try being obtained. Sweco UK Ltd accepts no responsibility or liability for the consequences of this drawing being used for a purpose other than the purposes for which it was commissioned. Any person using or relying on this drawing for such other purpose agrees, and will by such use or reliance be taken to confirm his/her agreement, to indemnify Sweco UK Ltd for all loss or damage resulting therefrom.



**KEY PLAN LAYOUT**

SCALE: 1 : 50,000

© Crown copyright and database rights 2020 Ordnance Survey 100030445. Use of this data is subject to terms and conditions.



**NOTES**

Purpose of use  
**FOR DCO SUBMISSION**

Development Consent Order Number  
**TR010038/APP/2.11(I)**

- THESE PLANS SHOULD BE READ IN CONJUNCTION WITH OTHER PLANS AND DOCUMENTS IN THE DEVELOPMENT CONSENT ORDER.
- ALL DIMENSIONS ARE IN METRES UNLESS STATED OTHERWISE.

**KEY TO SYMBOLS**

- ORDER LIMITS
- AREA NOT INCLUDED IN THE ORDER LIMITS
- SCHEME DESIGN
- TRUNK ROAD
- CLASS A CARRIAGEWAY
- CLASS B CARRIAGEWAY
- CLASS C CARRIAGEWAY
- UNCLASSIFIED ROADS
- PARISH BOUNDARY

**KEY TO REFERENCING**  
(REFER TO DCO SCHEDULE 3 FOR FURTHER DETAILS):  
 EXTENTS OF EACH ELEMENT


P01	28/02/21	DCO SUBMISSION	VMcH	Jhar	MR
P02	11/03/21	DCO SUBMISSION	AKno	MR	MR
C01	11/03/21	DCO SUBMISSION	AKno	MR	MR
REV	DATE	REVISION NOTE	ORG	CHKD	APPD

DESIGNER  
**SWECO**

CONTRACTOR  
**GallifordTry**

CLIENT  
**highways england**

PROJECT TITLE  
**A47 NORTH TUDDENHAM TO EASTON DUALLING**

PROJECT STAGE  
**PCF STAGE 3**

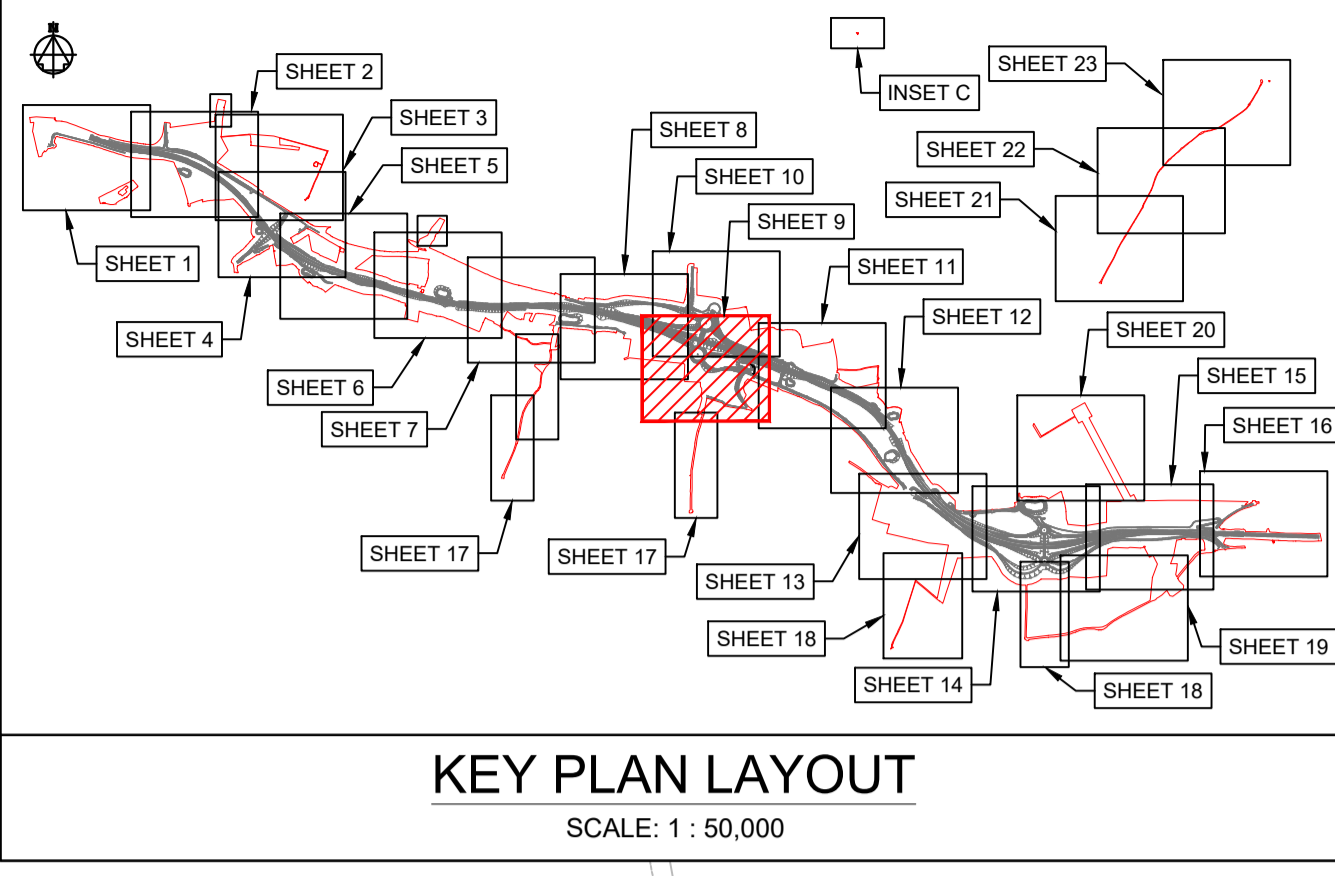
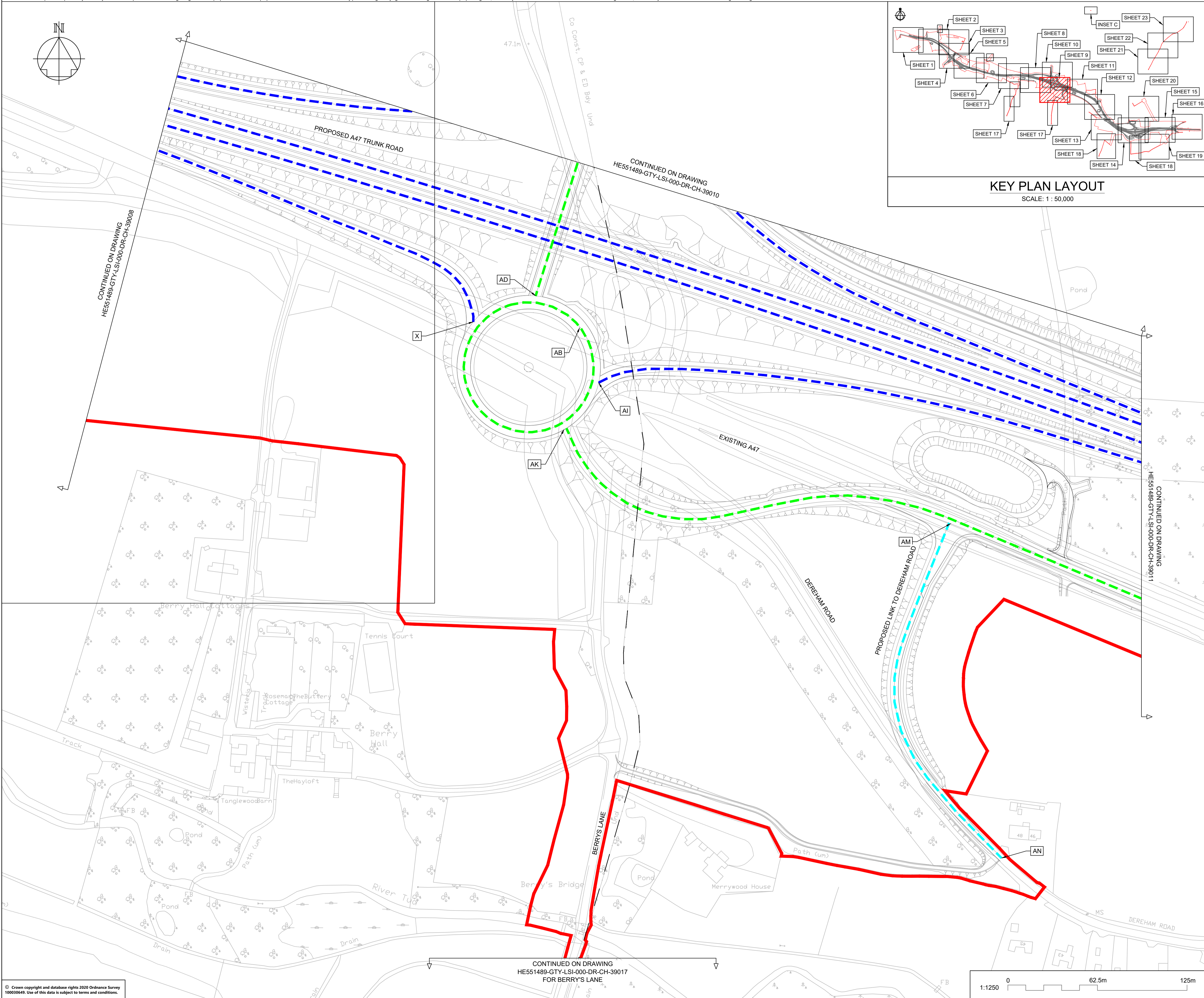
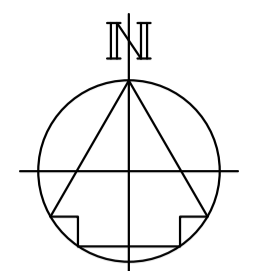
DRAWING TITLE  
**CLASSIFICATION OF ROADS PLANS REGULATION 5(2)(o) SHEET 8 OF 23**

SUITABILITY  
**AUTHORISED AS STAGE 3 COMPLETED**

SHEET SIZE	SCALE	STATUS	REVISION
A1	1:1250	A3	C01

DRAWING NUMBER  
**HE551489-GTY-LSI-000-DR-CH-39008**





**NOTES**

Purpose of use  
**FOR DCO SUBMISSION**

Development Consent Order Number  
**TR010038/APP/2.11(J)**

- THESE PLANS SHOULD BE READ IN CONJUNCTION WITH OTHER PLANS AND DOCUMENTS IN THE DEVELOPMENT CONSENT ORDER.
- ALL DIMENSIONS ARE IN METRES UNLESS STATED OTHERWISE.

**KEY TO SYMBOLS**

- ORDER LIMITS
- AREA NOT INCLUDED IN THE ORDER LIMITS
- SCHEME DESIGN
- TRUNK ROAD
- CLASS A CARRIAGEWAY
- CLASS B CARRIAGEWAY
- CLASS C CARRIAGEWAY
- UNCLASSIFIED ROADS
- PARISH BOUNDARY

**KEY TO REFERENCING**  
(REFER TO DCO SCHEDULE 3 FOR FURTHER DETAILS):

A EXTENTS OF EACH ELEMENT

REV	DATE	REVISION NOTE	ORG	CHKD	APPD
P01	28/02/21	DCO SUBMISSION	VMch	JHar	MR
P02	11/03/21	DCO SUBMISSION	AKno	MR	MR
C01	11/03/21	DCO SUBMISSION	AKno	MR	MR
P03	01/10/21	DCO DEADLINE 3		MR	MR
C02	01/10/21	DCO DEADLINE 3		MR	MR
P04	14/12/21	DEADLINE 6 ISSUE	JL	MR	MR
C03	14/12/21	DEADLINE 6 ISSUE	JL	MR	MR

DESIGNER

CONTRACTOR

CLIENT

PROJECT TITLE  
**A47 NORTH TUDDENHAM TO EASTON DUALLING**

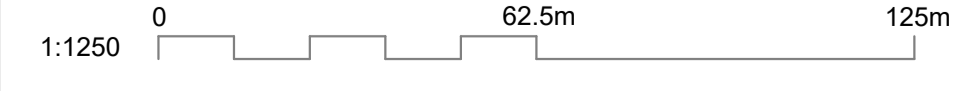
PROJECT STAGE  
**PCF STAGE 4**

DRAWING TITLE  
**CLASSIFICATION OF ROADS PLANS  
REGULATION 5(2)(o)  
SHEET 9 OF 23**

SUITABILITY  
**AUTHORISED AS STAGE 3 COMPLETED**

SHEET SIZE	SCALE	STATUS	REVISION
A1	1:1250	A3	C03

DRAWING NUMBER  
**HE551489-GTY-LSI-000-DR-CH-39009**

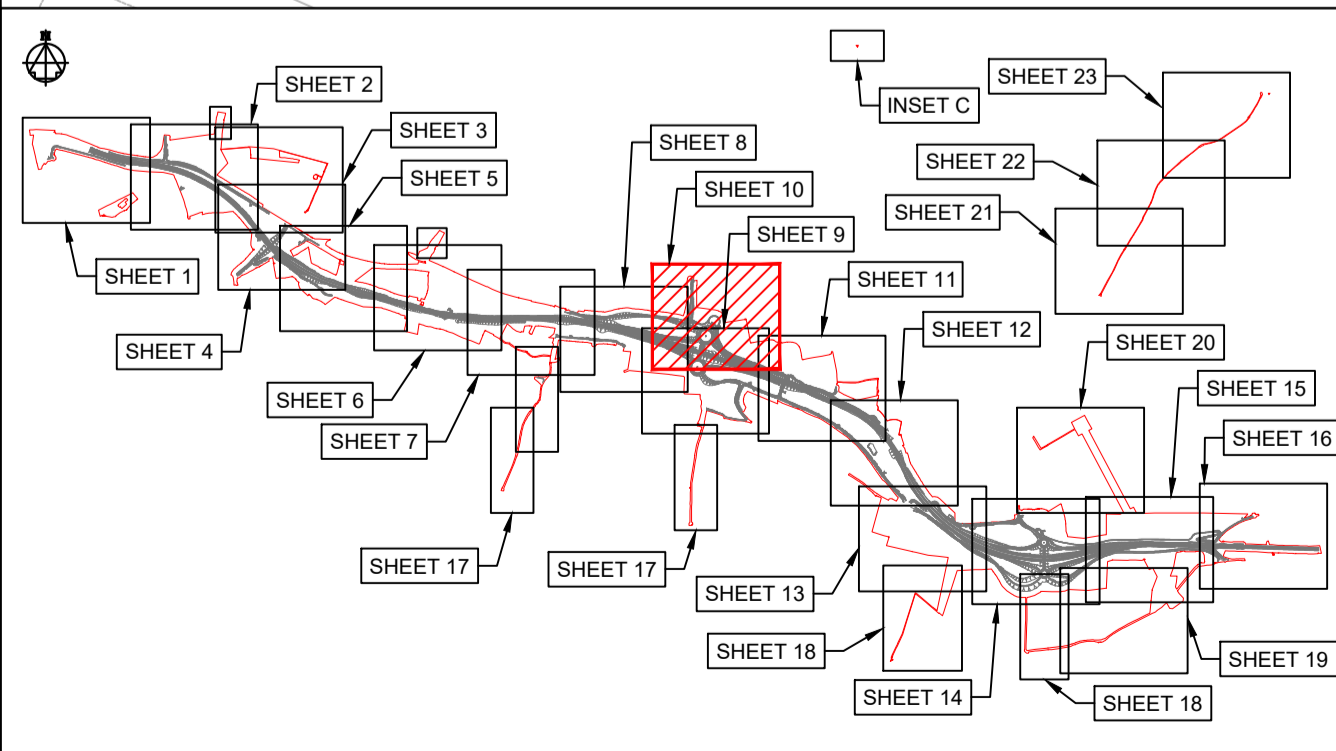
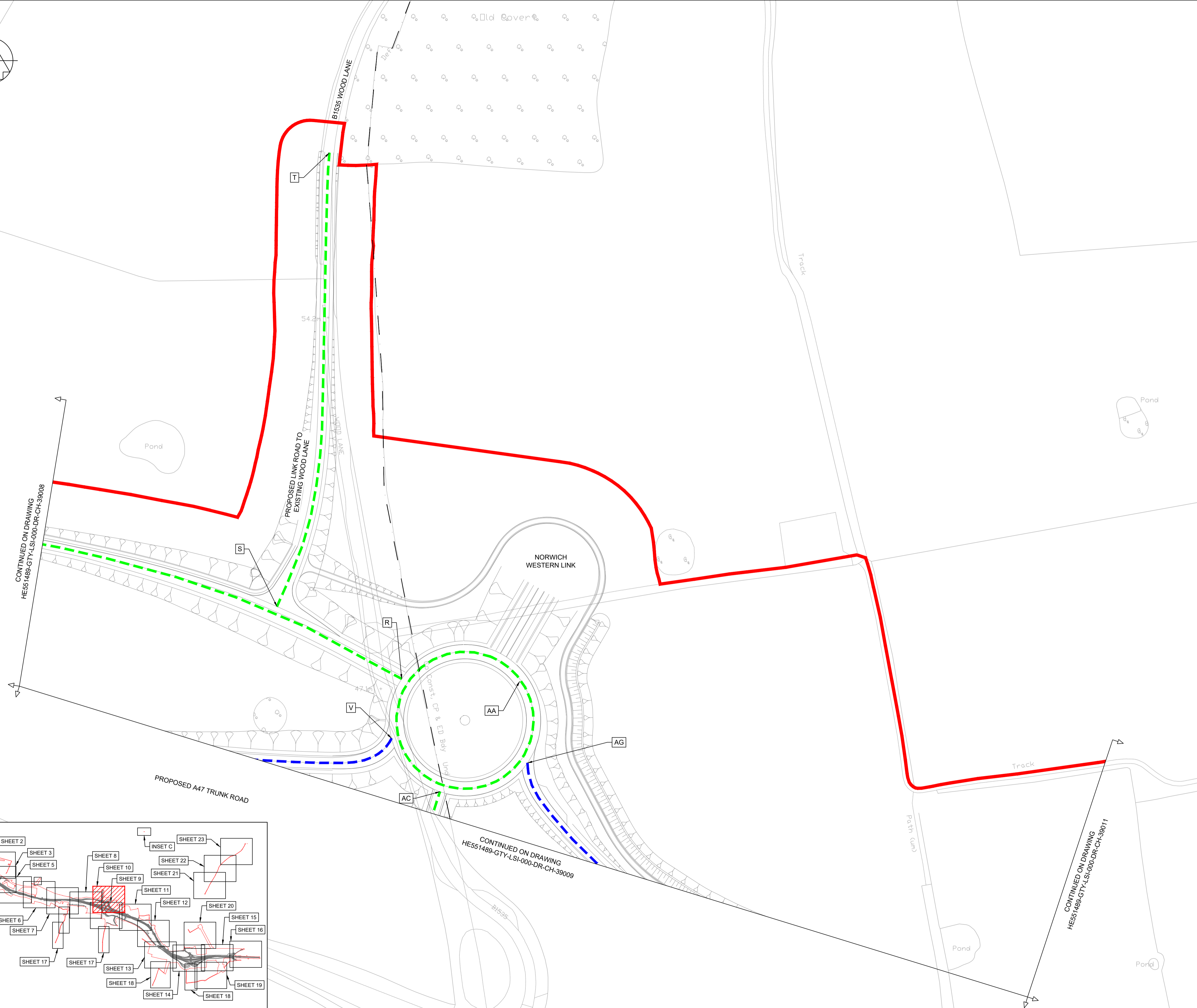
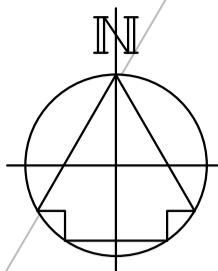


CONTINUED ON DRAWING  
HE551489-GTY-LSI-000-DR-CH-39017  
FOR BERRYS LANE

CONTINUED ON DRAWING  
HE551489-GTY-LSI-000-DR-CH-39008

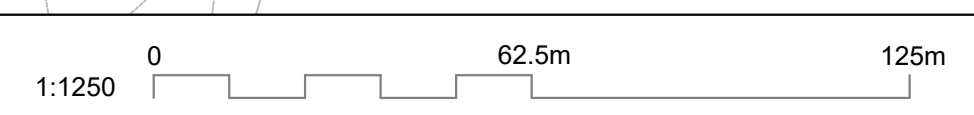
CONTINUED ON DRAWING  
HE551489-GTY-LSI-000-DR-CH-39010

CONTINUED ON DRAWING  
HE551489-GTY-LSI-000-DR-CH-39011



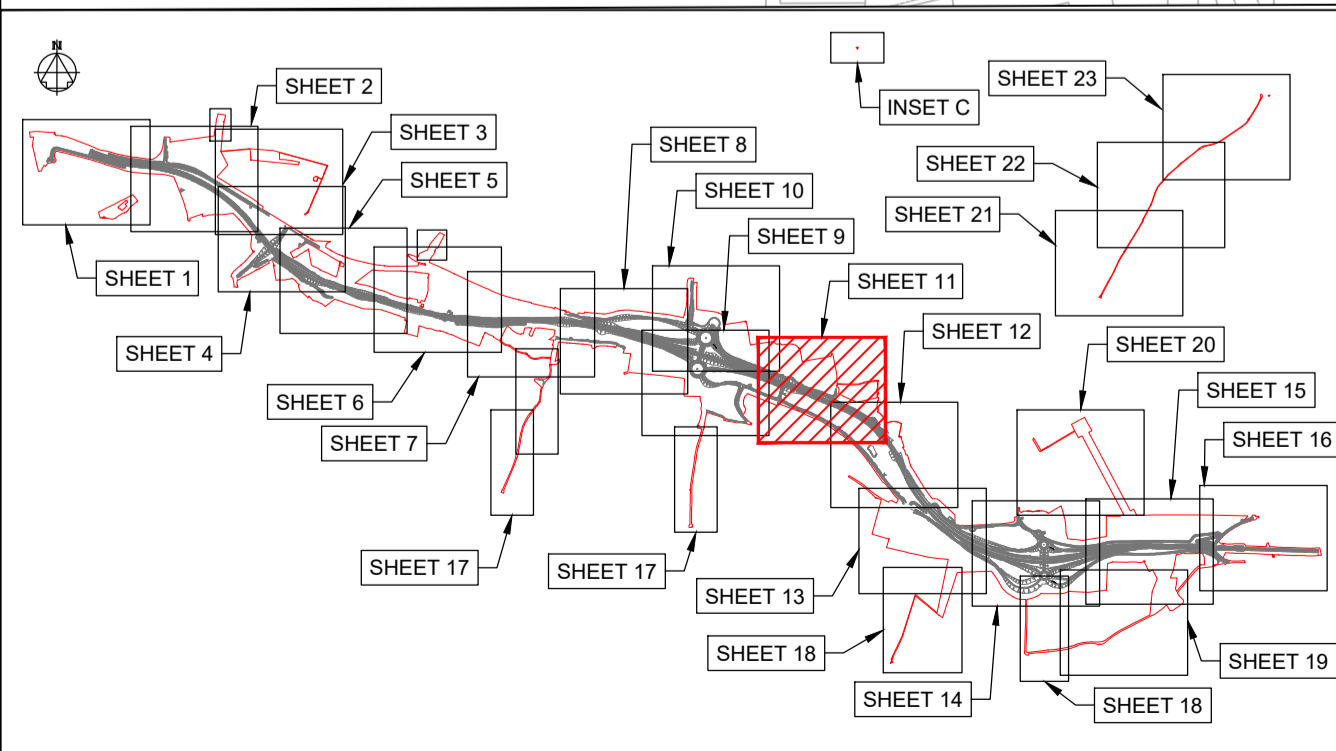
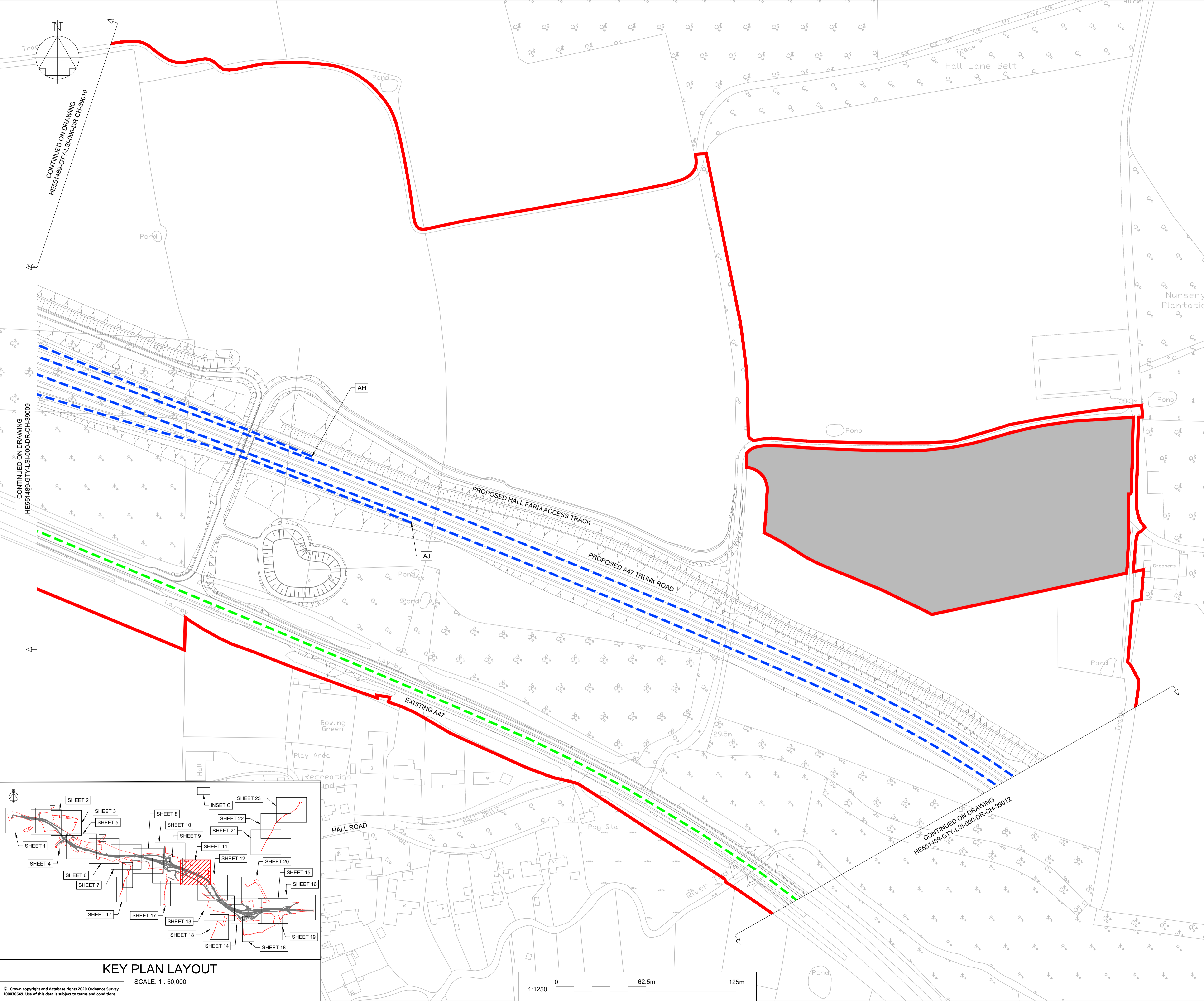
**KEY PLAN LAYOUT**

SCALE: 1 : 50,000



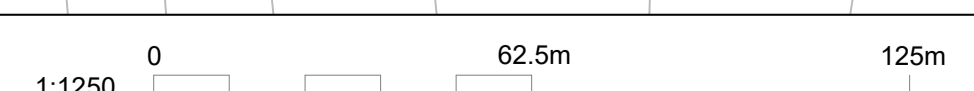
NOTES						
Purpose of use						
<b>FOR DCO SUBMISSION</b>						
Development Consent Order Number						
<b>TR010038/APP/2.11(K)</b>						
1. THESE PLANS SHOULD BE READ IN CONJUNCTION WITH OTHER PLANS AND DOCUMENTS IN THE DEVELOPMENT CONSENT ORDER.						
2. ALL DIMENSIONS ARE IN METRES UNLESS STATED OTHERWISE.						
KEY TO SYMBOLS						
	ORDER LIMITS					
	AREA NOT INCLUDED IN THE ORDER LIMITS					
	SCHEME DESIGN					
	TRUNK ROAD					
	CLASS A CARRIAGEWAY					
	CLASS B CARRIAGEWAY					
	CLASS C CARRIAGEWAY					
	UNCLASSIFIED ROADS					
	PARISH BOUNDARY					
KEY TO REFERENCING (REFER TO DCO SCHEDULE 3 FOR FURTHER DETAILS):						
	EXTENTS OF EACH ELEMENT					
P01	28/02/21	DCO SUBMISSION		VMch	JHar	MR
P02	11/03/21	DCO SUBMISSION		AKno	MR	MR
C01	11/03/21	DCO SUBMISSION		AKno	MR	MR
P03	01/10/21	DCO DEADLINE 3			MR	MR
C02	01/10/21	DCO DEADLINE 3			MR	MR
REV	DATE	REVISION NOTE		ORG	CHKD	APPD
DESIGNER						
<b>SWECO</b>						
CONTRACTOR						
<b>GallifordTry</b>						
CLIENT						
<b>highways england</b>						
PROJECT TITLE						
<b>A47 NORTH TUDDENHAM TO EASTON DULLING</b>						
PROJECT STAGE						
<b>PCF STAGE 4</b>						
DRAWING TITLE						
<b>CLASSIFICATION OF ROADS PLANS REGULATION 5(2)(o) SHEET 10 OF 23</b>						
SUITABILITY						
<b>AUTHORISED AS STAGE 3 COMPLETED</b>						
SHEET SIZE	SCALE	STATUS	REVISION			
A1	1:1250	A3	C02			
DRAWING NUMBER						
<b>HE551489-GTY-LSI-000-DR-CH-39010</b>						

This drawing should not be relied on or used in circumstances other than those for which it was originally prepared and for which Sweco UK Ltd was commissioned. Sweco UK Ltd accepts no responsibility for this drawing to any party other than the person by whom it was commissioned. This drawing has been prepared on behalf of Galliford Try by Sweco UK Ltd for the titled project or named part thereof and should not be relied upon or used for any other project without an independent check being carried out as to its suitability and prior written authority of Galliford Try being obtained. Sweco UK Ltd accepts no responsibility or liability for the consequences of this drawing being used for a purpose other than the purposes for which it was commissioned. Any person using or relying on this drawing for such other purpose agrees, and will by such use or reliance be taken to confirm his/her agreement, to indemnify Sweco UK Ltd for all loss or damage resulting therefrom.



**KEY PLAN LAYOUT**

SCALE: 1 : 50,000



© Crown copyright and database rights 2020 Ordnance Survey 10003645. Use of this data is subject to terms and conditions.

**NOTES**

Purpose of use  
**FOR DCO SUBMISSION**

Development Consent Order Number  
**TR010038/APP/2.11(L)**

1. THESE PLANS SHOULD BE READ IN CONJUNCTION WITH OTHER PLANS AND DOCUMENTS IN THE DEVELOPMENT CONSENT ORDER.
2. ALL DIMENSIONS ARE IN METRES UNLESS STATED OTHERWISE.

**KEY TO SYMBOLS**

- ORDER LIMITS
- AREA NOT INCLUDED IN THE ORDER LIMITS
- SCHEME DESIGN
- TRUNK ROAD
- CLASS A CARRIAGEWAY
- CLASS B CARRIAGEWAY
- CLASS C CARRIAGEWAY
- UNCLASSIFIED ROADS
- PARISH BOUNDARY

**KEY TO REFERENCING**  
(REFER TO DCO SCHEDULE 3 FOR FURTHER DETAILS):

- A EXTENTS OF EACH ELEMENT


P01	28/02/21	DCO SUBMISSION	VMcH	JHar	MR
P02	11/03/21	DCO SUBMISSION	AKno	MR	MR
C01	11/03/21	DCO SUBMISSION	AKno	MR	MR
REV	DATE	REVISION NOTE	ORG	CHKD	APPD

DESIGNER  
**SWECO**

CONTRACTOR  
**GallifordTry**

CLIENT  
**highways england**

PROJECT TITLE  
**A47 NORTH TUDDENHAM TO EASTON DULLING**

PROJECT STAGE  
**PCF STAGE 3**

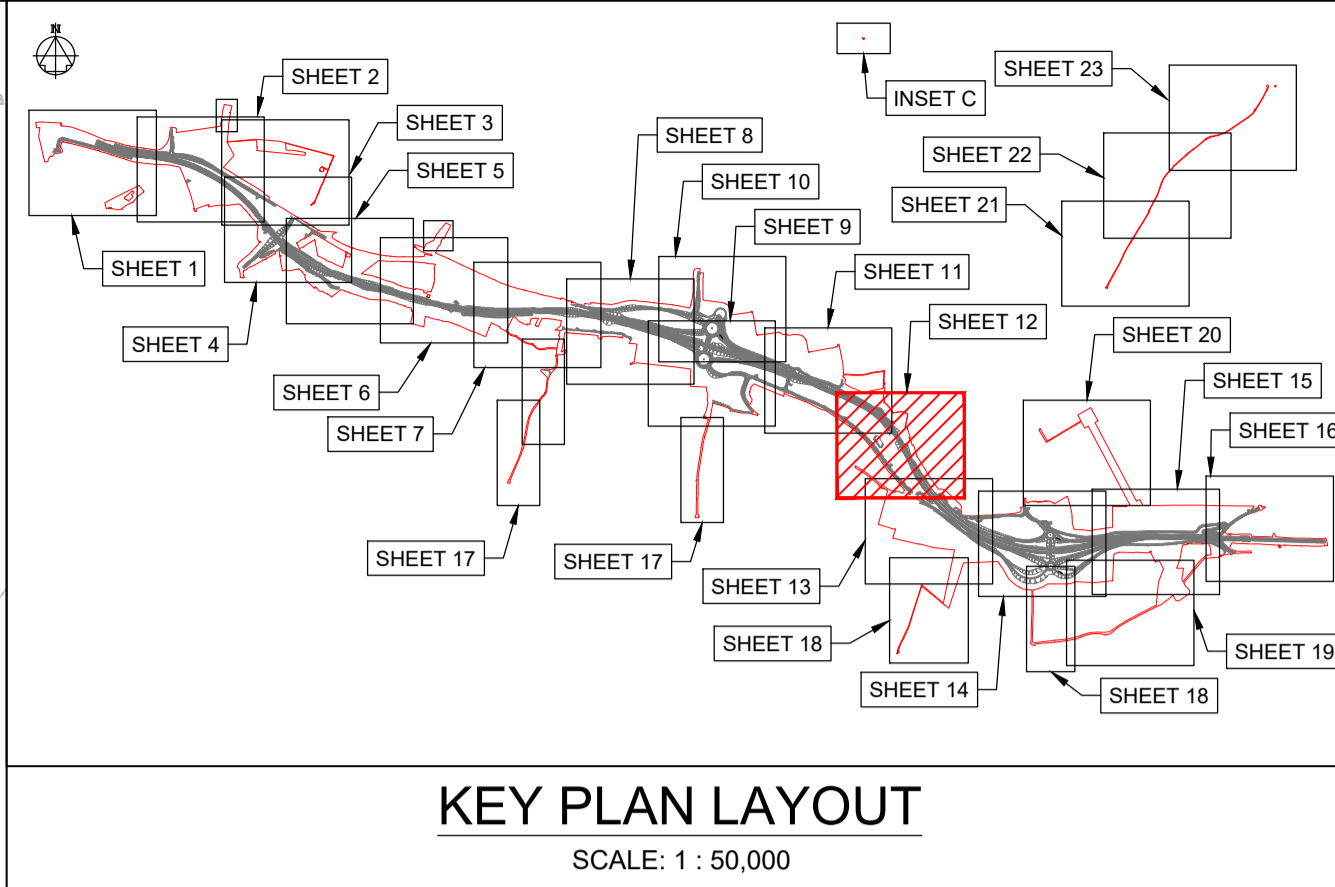
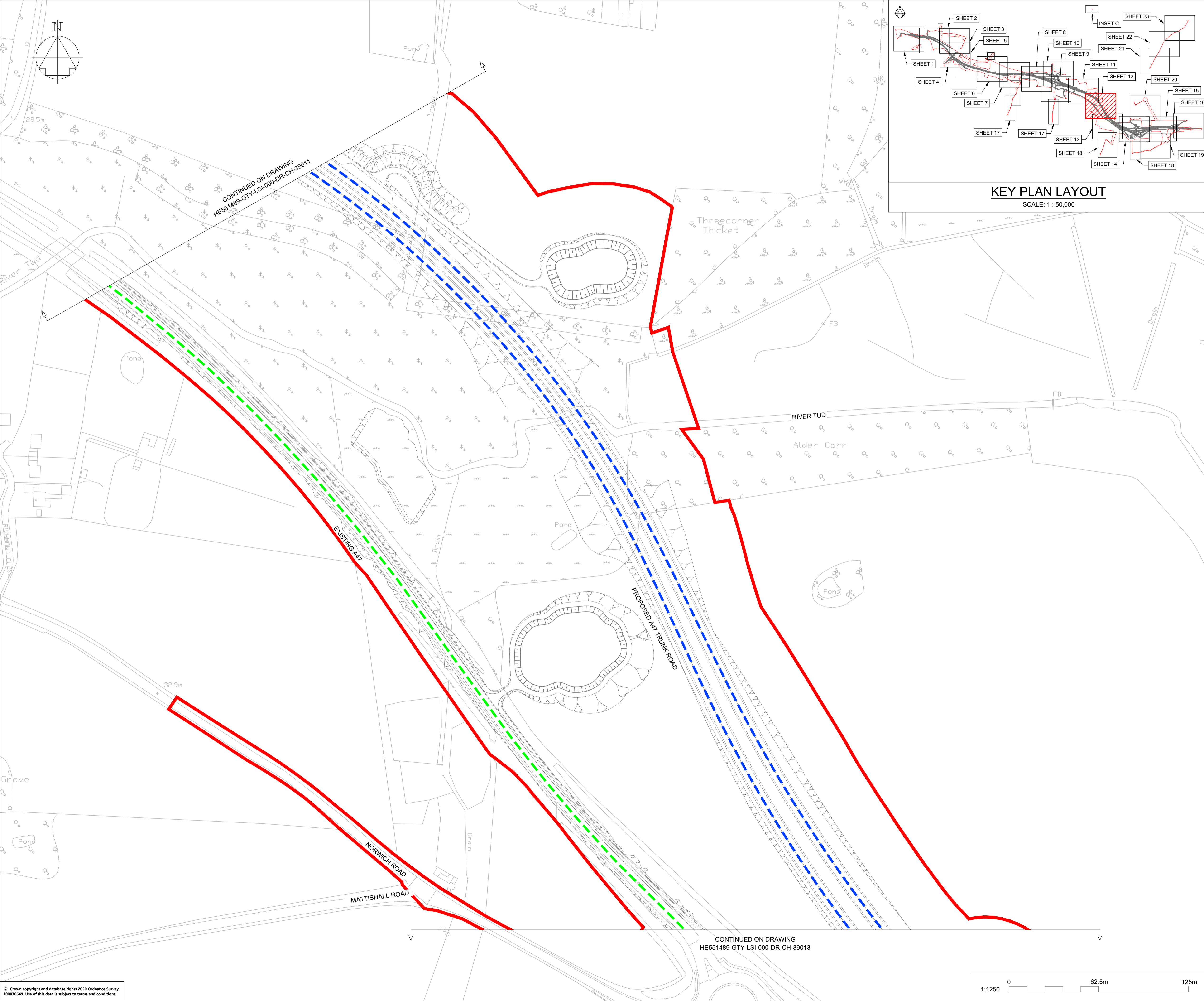
DRAWING TITLE  
**CLASSIFICATION OF ROADS PLANS REGULATION 5(2)(o) SHEET 11 OF 23**

SUITABILITY  
**AUTHORISED AS STAGE 3 COMPLETED**

SHEET SIZE	SCALE	STATUS	REVISION
A1	1:1250	A3	C01

DRAWING NUMBER  
**HE551489-GTY-LSI-000-DR-CH-39011**

This drawing should not be relied on or used in circumstances other than those for which it was originally prepared and for which Sweco UK Ltd was commissioned. Sweco UK Ltd accepts no responsibility for this drawing to any party other than the person by whom it was commissioned. This drawing has been prepared on behalf of Galliford Try by Sweco UK Ltd for the titled project or named part thereof and should not be relied upon or used for any other project without an independent check being carried out as to its suitability and prior written authority of Galliford Try being obtained. Sweco UK Ltd accepts no responsibility or liability for the consequences of this drawing being used for a purpose other than the purposes for which it was commissioned. Any person using or relying on this drawing for such other purpose agrees, and will by such use or reliance be taken to confirm his/her agreement, to indemnify Sweco UK Ltd for all loss or damage resulting therefrom.



**KEY PLAN LAYOUT**  
SCALE: 1 : 50,000

**NOTES**

Purpose of use  
**FOR DCO SUBMISSION**

Development Consent Order Number  
**TR010038/APP/2.11(M)**

- THESE PLANS SHOULD BE READ IN CONJUNCTION WITH OTHER PLANS AND DOCUMENTS IN THE DEVELOPMENT CONSENT ORDER.
- ALL DIMENSIONS ARE IN METRES UNLESS STATED OTHERWISE.

**KEY TO SYMBOLS**

- ORDER LIMITS
- AREA NOT INCLUDED IN THE ORDER LIMITS
- SCHEME DESIGN
- TRUNK ROAD
- CLASS A CARRIAGEWAY
- CLASS B CARRIAGEWAY
- CLASS C CARRIAGEWAY
- UNCLASSIFIED ROADS
- PARISH BOUNDARY

**KEY TO REFERENCING**  
(REFER TO DCO SCHEDULE 3 FOR FURTHER DETAILS):

**A** EXTENTS OF EACH ELEMENT

REV	DATE	REVISION NOTE	ORG	CHKD	APPD
P01	28/02/21	DCO SUBMISSION	VMcH	JHar	MR
P02	11/03/21	DCO SUBMISSION	AKno	MR	MR
C01	11/03/21	DCO SUBMISSION	AKno	MR	MR

DESIGNER  
**SWECO**

CONTRACTOR  
**GallifordTry**

CLIENT  
**highways  
england**

PROJECT TITLE  
**A47 NORTH TUDDENHAM TO  
EASTON DUALLING**

PROJECT STAGE  
**PCF STAGE 3**

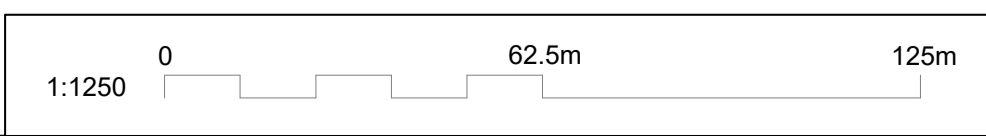
DRAWING TITLE  
**CLASSIFICATION OF ROADS PLANS  
REGULATION 5(2)(o)  
SHEET 12 OF 23**

SUITABILITY  
**AUTHORISED AS STAGE 3 COMPLETED**

SHEET SIZE	SCALE	STATUS	REVISION
A1	1:1250	A3	C01

DRAWING NUMBER  
**HE551489-GTY-LSI-000-DR-CH-39012**

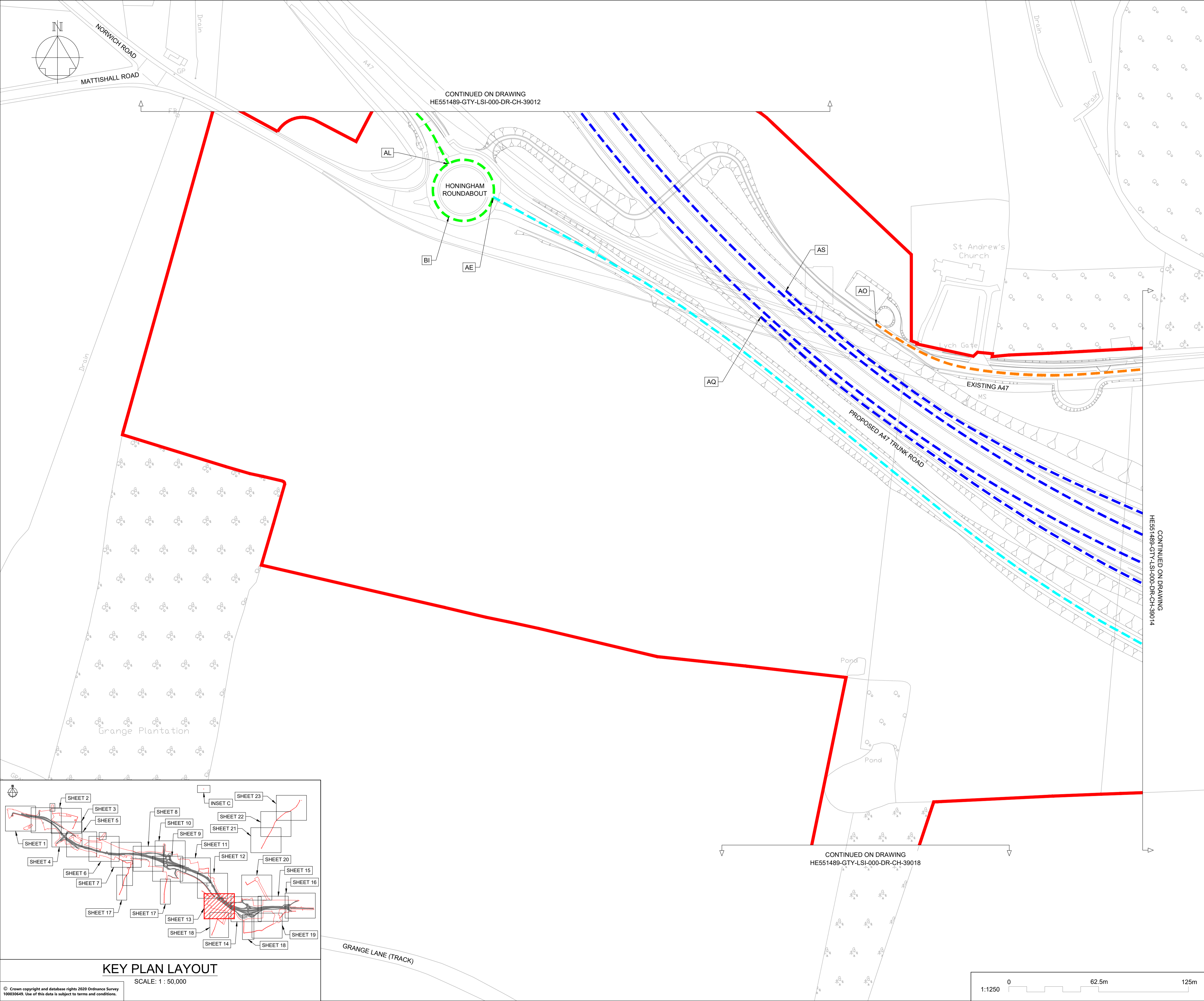
© Crown copyright and database rights 2020 Ordnance Survey 10003649. Use of this data is subject to terms and conditions.



CONTINUED ON DRAWING  
HE551489-GTY-LSI-000-DR-CH-39013

CONTINUED ON DRAWING  
HE551489-GTY-LSI-000-DR-CH-39011

This drawing should not be relied on or used in circumstances other than those for which it was originally prepared and for which Sweco UK Ltd was commissioned. Sweco UK Ltd accepts no responsibility for this drawing to any party other than the person by whom it was commissioned. This drawing has been prepared on behalf of Galliford Try by Sweco UK Ltd for the titled project or named part thereof and should not be relied upon or used for any other project without an independent check being carried out as to its suitability and prior written authority of Galliford Try being obtained. Sweco UK Ltd accepts no responsibility or liability for the consequences of this drawing being used for a purpose other than the purposes for which it was commissioned. Any person using or relying on this drawing for such other purpose agrees, and will by such use or reliance be taken to confirm his/her agreement, to indemnify Sweco UK Ltd for all loss or damage resulting therefrom.



**NOTES**

Purpose of use  
**FOR DCO SUBMISSION**

Development Consent Order Number  
**TR010038/APP/2.11(N)**

- THESE PLANS SHOULD BE READ IN CONJUNCTION WITH OTHER PLANS AND DOCUMENTS IN THE DEVELOPMENT CONSENT ORDER.
- ALL DIMENSIONS ARE IN METRES UNLESS STATED OTHERWISE.

**KEY TO SYMBOLS**

- ORDER LIMITS
- AREA NOT INCLUDED IN THE ORDER LIMITS
- SCHEME DESIGN
- TRUNK ROAD
- CLASS A CARRIAGEWAY
- CLASS B CARRIAGEWAY
- CLASS C CARRIAGEWAY
- UNCLASSIFIED ROADS
- PARISH BOUNDARY

**KEY TO REFERENCING**  
(REFER TO DCO SCHEDULE 3 FOR FURTHER DETAILS):

**A** EXTENTS OF EACH ELEMENT

REV	DATE	REVISION NOTE	ORG	CHKD	APPD
P01	28/02/21	DCO SUBMISSION	VMcH	JHar	MR
P02	11/03/21	DCO SUBMISSION	AKno	MR	MR
C01	11/03/21	DCO SUBMISSION	AKno	MR	MR

DESIGNER  
**SWECO**

CONTRACTOR  
**GallifordTry**

CLIENT  
**highways england**

PROJECT TITLE  
**A47 NORTH TUDDENHAM TO EASTON DUALLING**

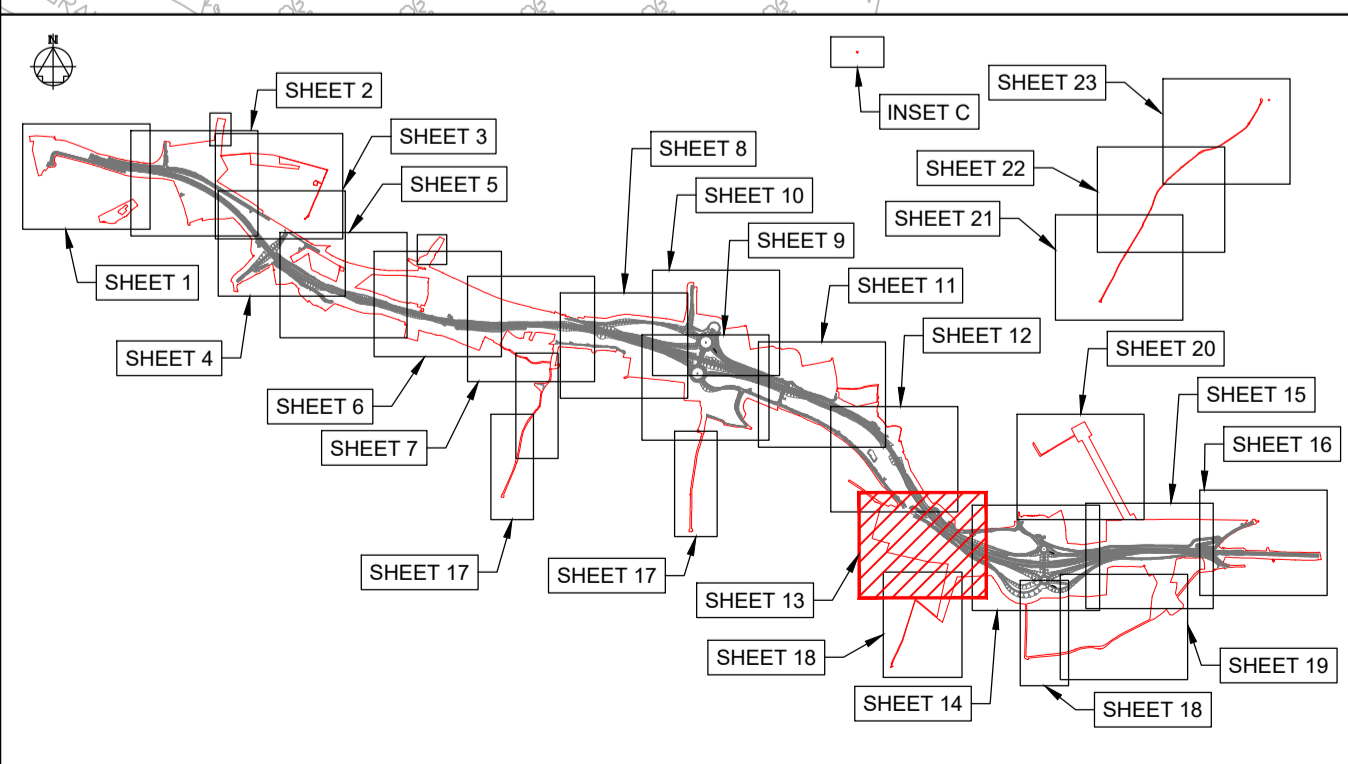
PROJECT STAGE  
**PCF STAGE 3**

DRAWING TITLE  
**CLASSIFICATION OF ROADS PLANS REGULATION 5(2)(o) SHEET 13 OF 23**

SUITABILITY  
**AUTHORISED AS STAGE 3 COMPLETED**

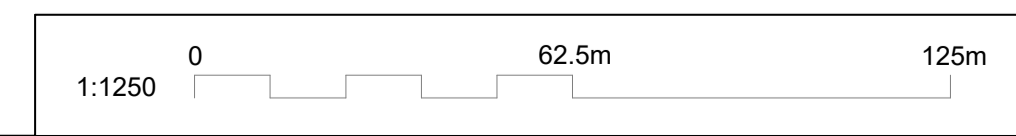
SHEET SIZE <b>A1</b>	SCALE <b>1:1250</b>	STATUS <b>A3</b>	REVISION <b>C01</b>
-------------------------	------------------------	---------------------	------------------------

DRAWING NUMBER  
**HE551489-GTY-LSI-000-DR-CH-39013**

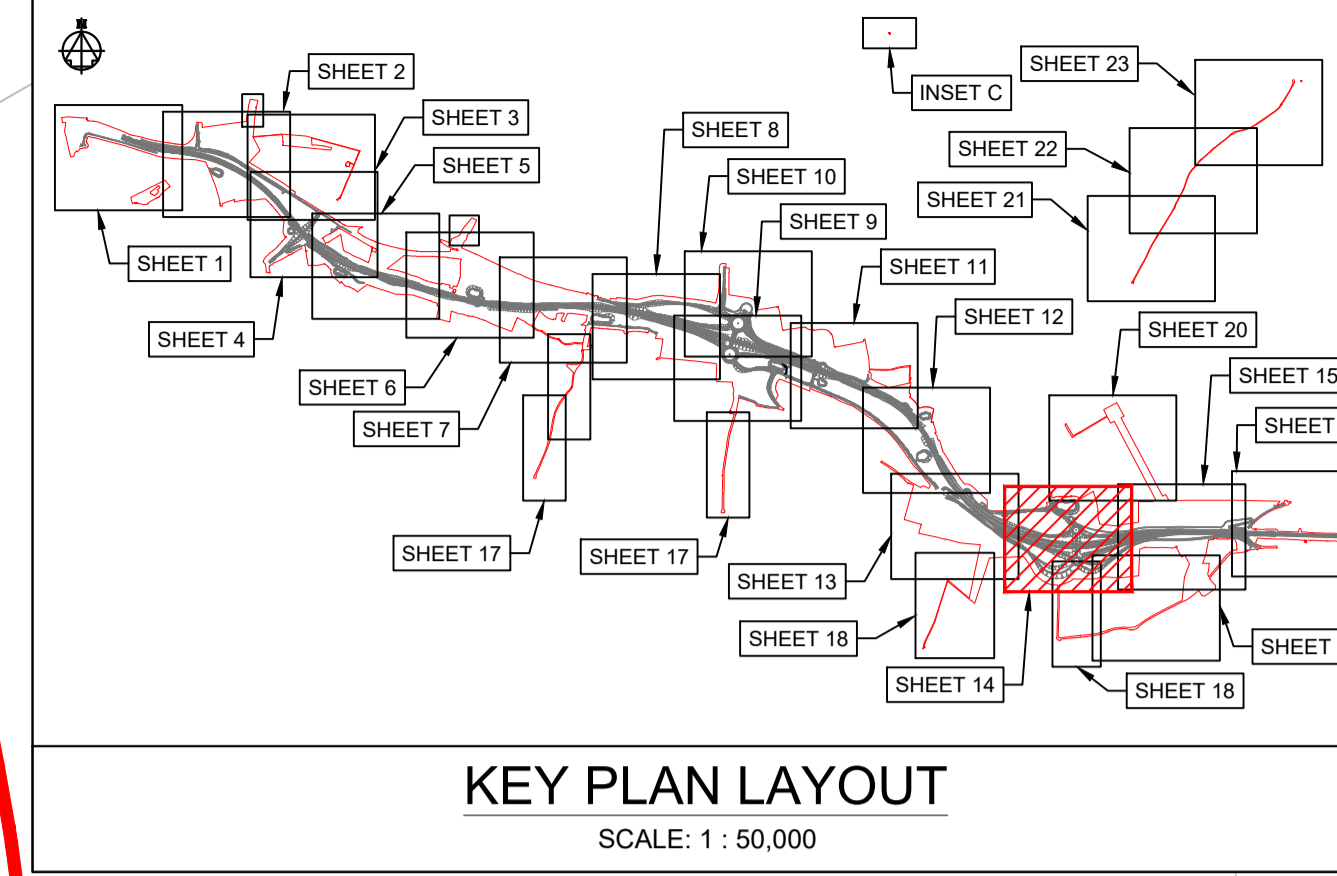
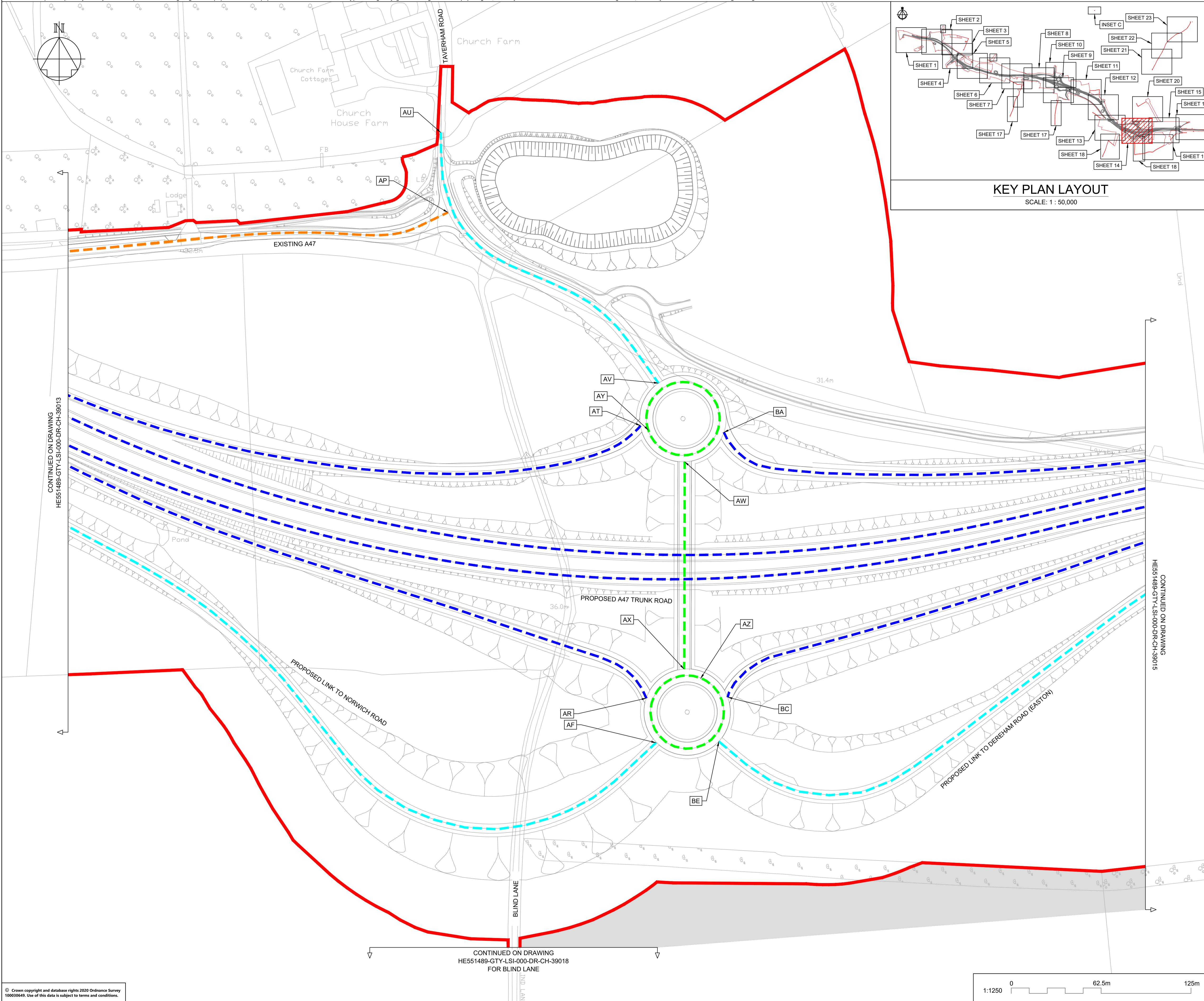


**KEY PLAN LAYOUT**  
SCALE: 1 : 50,000

© Crown copyright and database rights 2020 Ordnance Survey 10003645. Use of this data is subject to terms and conditions.



This drawing should not be relied on or used in circumstances other than those for which it was originally prepared and for which Sweco UK Ltd was commissioned. Sweco UK Ltd accepts no responsibility for this drawing to any party other than the person by whom it was commissioned. This drawing has been prepared on behalf of Galliford Try by Sweco UK Ltd for the titled project or named part thereof and should not be relied upon or used for any other project without an independent check being carried out as to its suitability and prior written authority of Galliford Try being obtained. Sweco UK Ltd accepts no responsibility or liability for the consequences of this drawing being used for a purpose other than the purposes for which it was commissioned. Any person using or relying on this drawing for such other purpose agrees, and will by such use or reliance be taken to confirm his/her agreement, to indemnify Sweco UK Ltd for all loss or damage resulting therefrom.



**NOTES**

Purpose of use  
**FOR DCO SUBMISSION**

Development Consent Order Number  
**TR010038/APP/2.11(O)**

- THESE PLANS SHOULD BE READ IN CONJUNCTION WITH OTHER PLANS AND DOCUMENTS IN THE DEVELOPMENT CONSENT ORDER.
- ALL DIMENSIONS ARE IN METRES UNLESS STATED OTHERWISE.

**KEY TO SYMBOLS**

- ORDER LIMITS
- AREA NOT INCLUDED IN THE ORDER LIMITS
- SCHEME DESIGN
- TRUNK ROAD
- CLASS A CARRIAGEWAY
- CLASS B CARRIAGEWAY
- CLASS C CARRIAGEWAY
- UNCLASSIFIED ROADS
- PARISH BOUNDARY

**KEY TO REFERENCING**  
(REFER TO DCO SCHEDULE 3 FOR FURTHER DETAILS):

A EXTENTS OF EACH ELEMENT

REV	DATE	REVISION NOTE	ORG	CHKD	APPD
P01	28/02/21	DCO SUBMISSION	VMch	JHar	MR
P02	11/03/21	DCO SUBMISSION	AKno	MR	MR
C01	11/03/21	DCO SUBMISSION	AKno	MR	MR
P03	01/10/21	DCO DEADLINE 3		MR	MR
C02	01/10/21	DCO DEADLINE 3		MR	MR
P04	14/12/21	DEADLINE 6 ISSUE	JL	MR	MR
C03	14/12/21	DEADLINE 6 ISSUE	JL	MR	MR

DESIGNER  
**SWECO**

CONTRACTOR  
**GallifordTry**

CLIENT  
**highways england**

PROJECT TITLE  
**A47 NORTH TUDDENHAM TO EASTON DUALLING**

PROJECT STAGE  
**PCF STAGE 4**

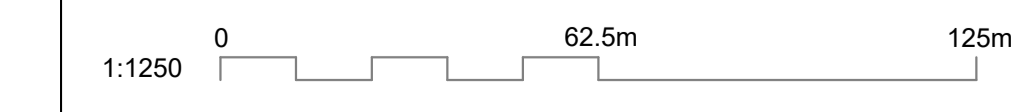
DRAWING TITLE  
**CLASSIFICATION OF ROADS PLANS REGULATION 5(2)(o) SHEET 14 OF 23**

SUITABILITY  
**AUTHORISED AS STAGE 3 COMPLETED**

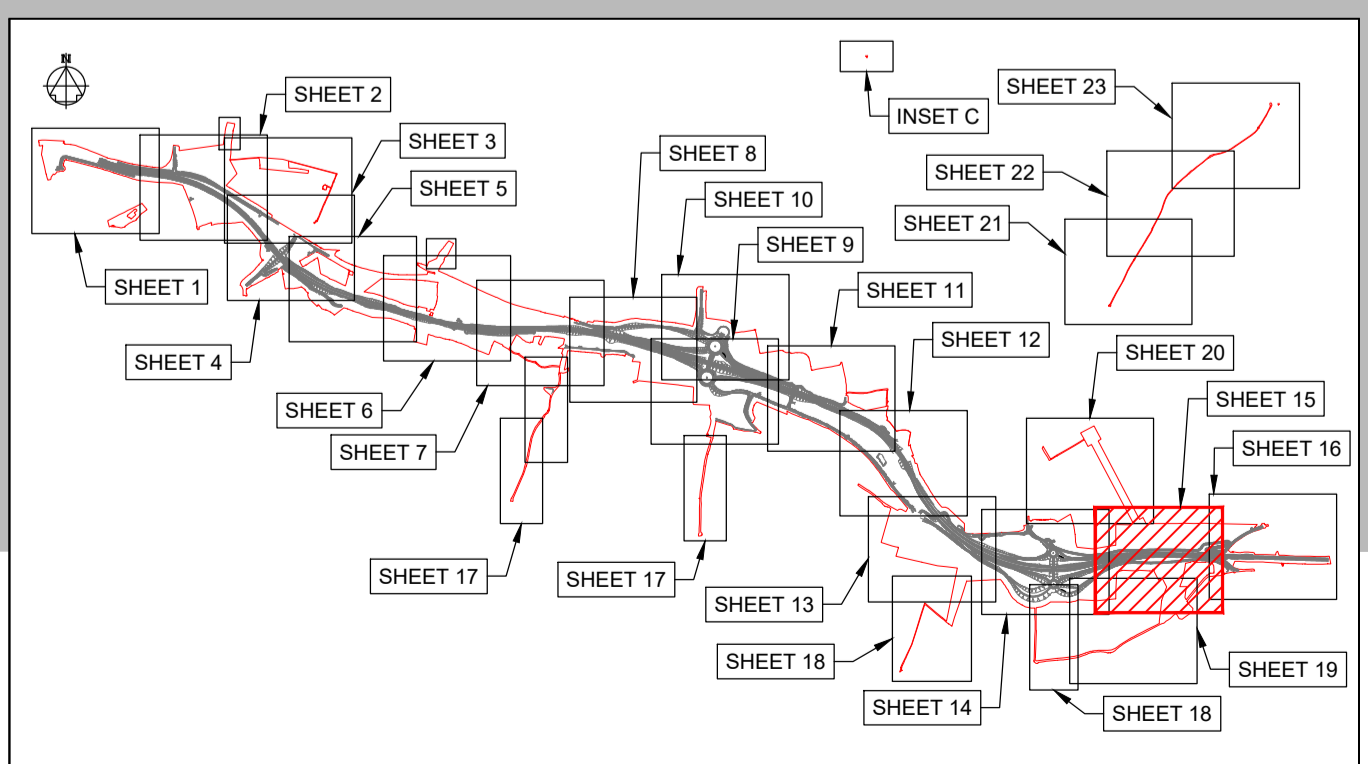
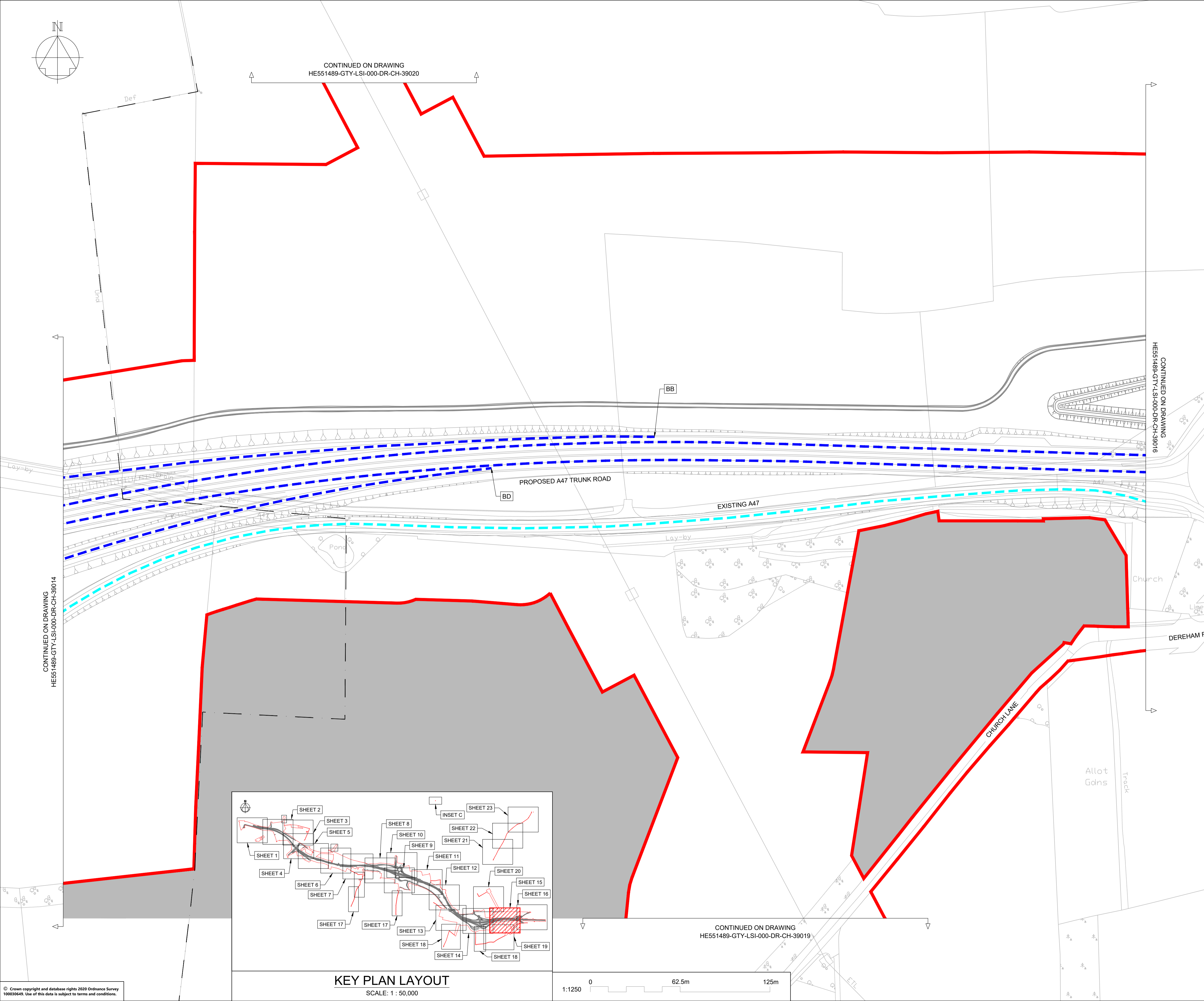
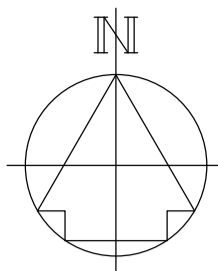
SHEET SIZE	SCALE	STATUS	REVISION
A1	1:1250	A3	C03

DRAWING NUMBER  
**HE551489-GTY-LSI-000-DR-CH-39014**

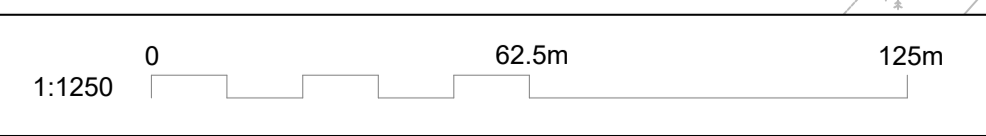
© Crown copyright and database rights 2020 Ordnance Survey 10003549. Use of this data is subject to terms and conditions.



This drawing should not be relied on or used in circumstances other than those for which it was originally prepared and for which Sweco UK Ltd was commissioned. Sweco UK Ltd accepts no responsibility for this drawing to any party other than the person by whom it was commissioned. This drawing has been prepared on behalf of Galliford Try by Sweco UK Ltd for the titled project or named part thereof and should not be relied upon or used for any other project without an independent check being carried out as to its suitability and prior written authority of Galliford Try being obtained. Sweco UK Ltd accepts no responsibility or liability for the consequences of this drawing being used for a purpose other than the purposes for which it was commissioned. Any person using or relying on this drawing for such other purpose agrees, and will by such use or reliance be taken to confirm his/her agreement, to indemnify Sweco UK Ltd for all loss or damage resulting therefrom.



**KEY PLAN LAYOUT**  
SCALE: 1 : 50,000



**NOTES**

Purpose of use  
**FOR DCO SUBMISSION**

Development Consent Order Number  
**TR010038/APP/2.11(P)**

- THESE PLANS SHOULD BE READ IN CONJUNCTION WITH OTHER PLANS AND DOCUMENTS IN THE DEVELOPMENT CONSENT ORDER.
- ALL DIMENSIONS ARE IN METRES UNLESS STATED OTHERWISE.

**KEY TO SYMBOLS**

- ORDER LIMITS
- AREA NOT INCLUDED IN THE ORDER LIMITS
- SCHEME DESIGN
- TRUNK ROAD
- CLASS A CARRIAGEWAY
- CLASS B CARRIAGEWAY
- CLASS C CARRIAGEWAY
- UNCLASSIFIED ROADS
- PARISH BOUNDARY

**KEY TO REFERENCING**  
(REFER TO DCO SCHEDULE 3 FOR FURTHER DETAILS):

A EXTENTS OF EACH ELEMENT

REV	DATE	REVISION NOTE	ORG	CHKD	APPD
P01	28/02/21	DCO SUBMISSION	VMcH	JHar	MR
P02	11/03/21	DCO SUBMISSION	AKno	MR	MR
C01	11/03/21	DCO SUBMISSION	AKno	MR	MR

DESIGNER  
**SWECO**

CONTRACTOR  
**GallifordTry**

CLIENT  
**highways england**

PROJECT TITLE  
**A47 NORTH TUDDENHAM TO EASTON DUALLING**

PROJECT STAGE  
**PCF STAGE 3**

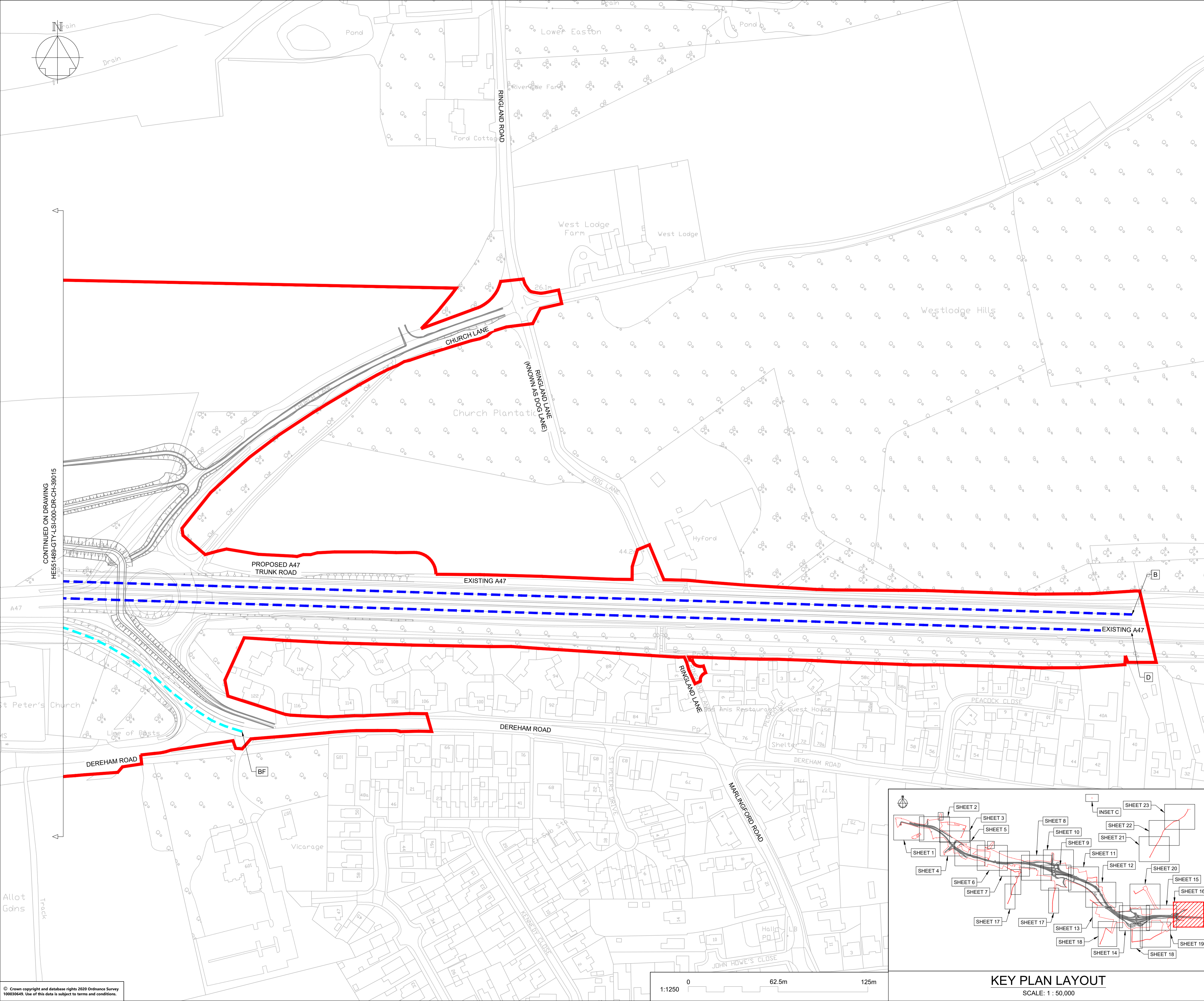
DRAWING TITLE  
**CLASSIFICATION OF ROADS PLANS REGULATION 5(2)(o) SHEET 15 OF 23**

SUITABILITY  
**AUTHORISED AS STAGE 3 COMPLETED**

SHEET SIZE	SCALE	STATUS	REVISION
A1	1:1250	A3	C01

DRAWING NUMBER  
**HE551489-GTY-LSI-000-DR-CH-39015**

This drawing should not be relied on or used in circumstances other than those for which it was originally prepared and for which Sweco UK Ltd was commissioned. Sweco UK Ltd accepts no responsibility for this drawing to any party other than the person by whom it was commissioned. This drawing has been prepared on behalf of Galliford Try by Sweco UK Ltd for the titled project and should not be relied upon or used for any other project without an independent check being carried out as to its suitability and prior written authority of Galliford Try being obtained. Sweco UK Ltd accepts no responsibility or liability for the consequences of this drawing being used for a purpose other than the purposes for which it was commissioned. Any person using or relying on this drawing for such other purpose agrees, and will by such use or reliance be taken to confirm his/her agreement, to indemnify Sweco UK Ltd for all loss or damage resulting therefrom.



**NOTES**

Purpose of use  
**FOR DCO SUBMISSION**

Development Consent Order Number  
**TR010038/APP/2.11(Q)**

- THESE PLANS SHOULD BE READ IN CONJUNCTION WITH OTHER PLANS AND DOCUMENTS IN THE DEVELOPMENT CONSENT ORDER.
- ALL DIMENSIONS ARE IN METRES UNLESS STATED OTHERWISE.

**KEY TO SYMBOLS**

- ORDER LIMITS
- AREA NOT INCLUDED IN THE ORDER LIMITS
- SCHEME DESIGN
- TRUNK ROAD
- CLASS A CARRIAGEWAY
- CLASS B CARRIAGEWAY
- CLASS C CARRIAGEWAY
- UNCLASSIFIED ROADS
- PARISH BOUNDARY

**KEY TO REFERENCING**  
(REFER TO DCO SCHEDULE 3 FOR FURTHER DETAILS):

**A** EXTENTS OF EACH ELEMENT

REV	DATE	REVISION NOTE	ORG	CHKD	APPD
P01	28/02/21	DCO SUBMISSION	VMcH	JHar	MR
P02	11/03/21	DCO SUBMISSION	AKno	MR	MR
C01	11/03/21	DCO SUBMISSION	AKno	MR	MR

DESIGNER

CONTRACTOR

CLIENT

PROJECT TITLE  
**A47 NORTH TUDDENHAM TO EASTON DUALLING**

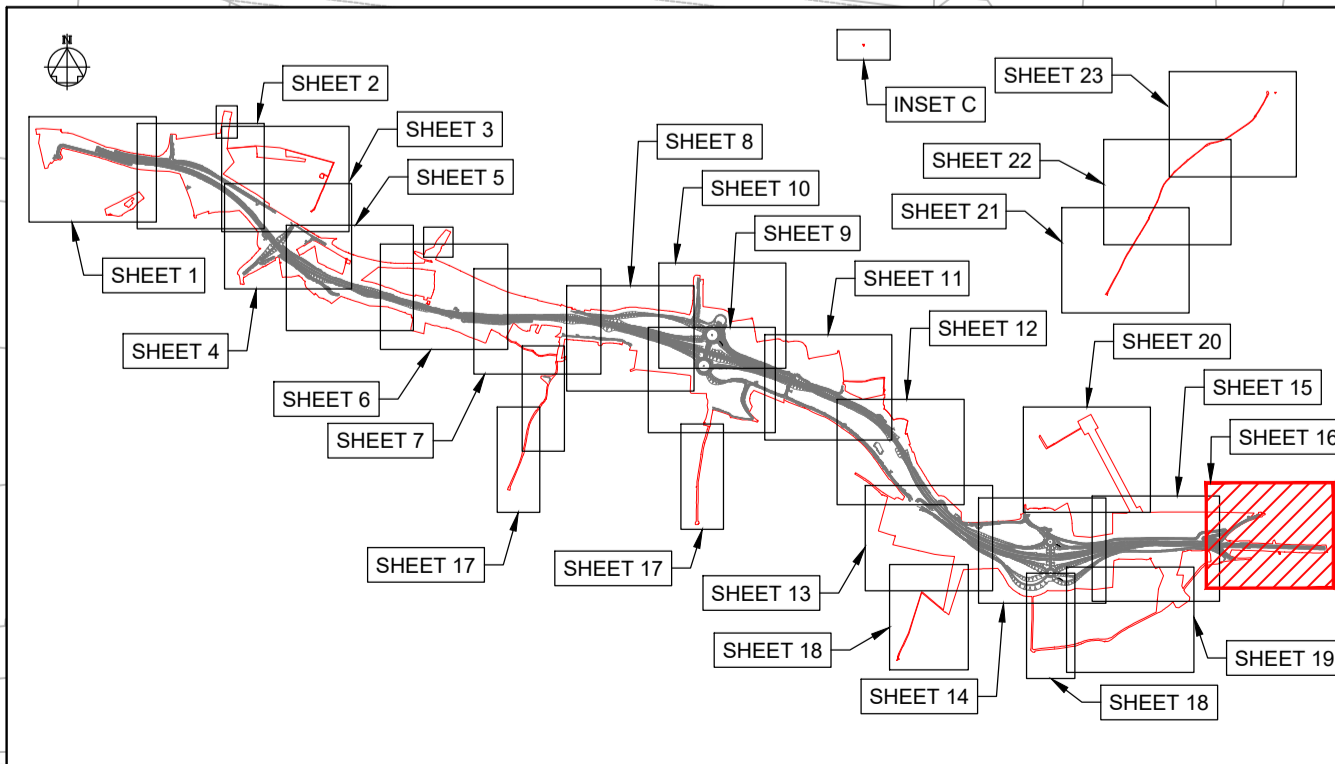
PROJECT STAGE  
**PCF STAGE 3**

DRAWING TITLE  
**CLASSIFICATION OF ROADS PLANS REGULATION 5(2)(o) SHEET 16 OF 23**

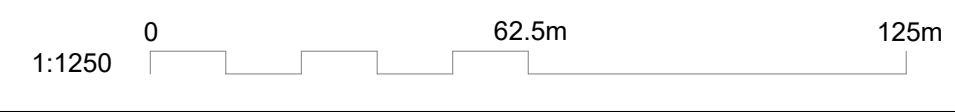
SUITABILITY  
**AUTHORISED AS STAGE 3 COMPLETED**

SHEET SIZE	SCALE	STATUS	REVISION
A1	1:1250	A3	C01

DRAWING NUMBER  
**HE551489-GTY-LSI-000-DR-CH-39016**




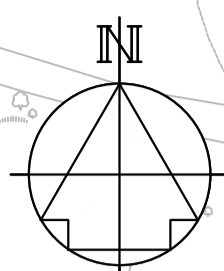
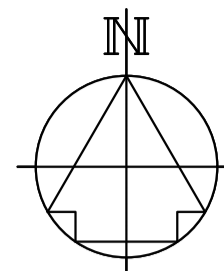
**KEY PLAN LAYOUT**  
SCALE: 1 : 50,000



© Crown copyright and database rights 2020 Ordnance Survey 10003645. Use of this data is subject to terms and conditions.



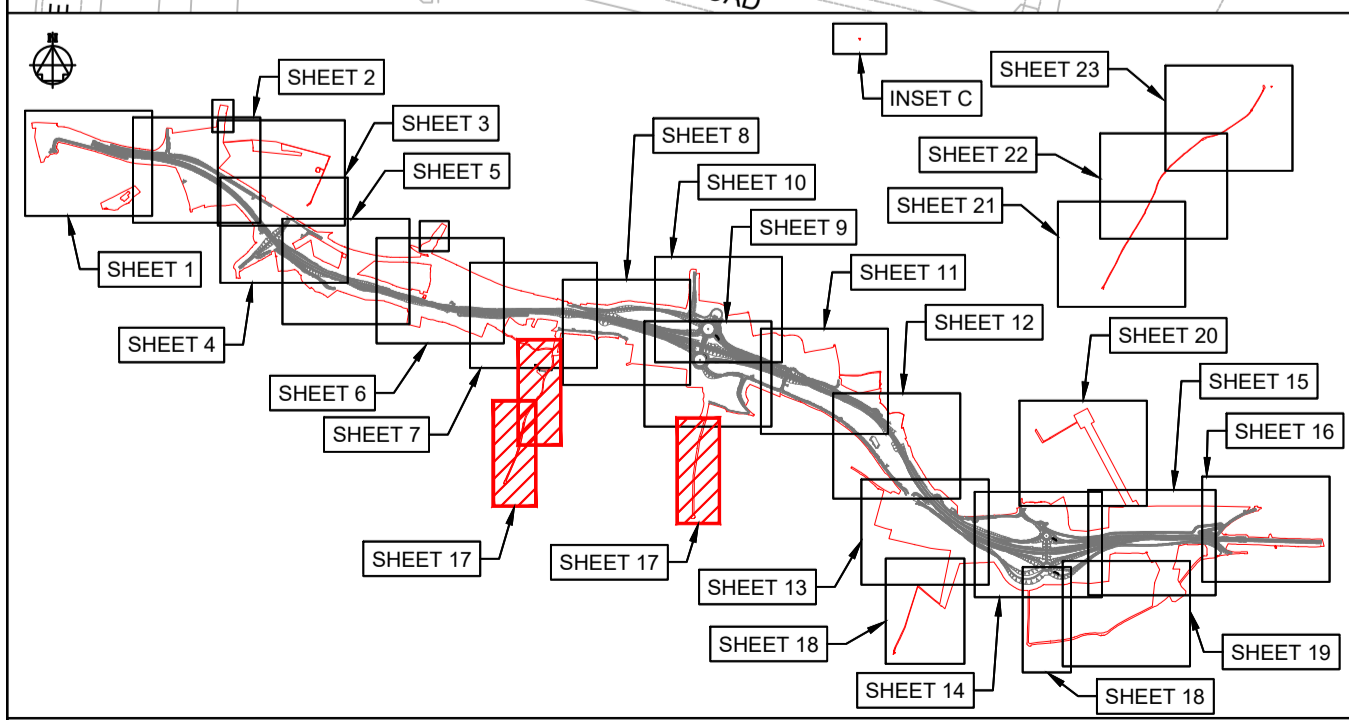
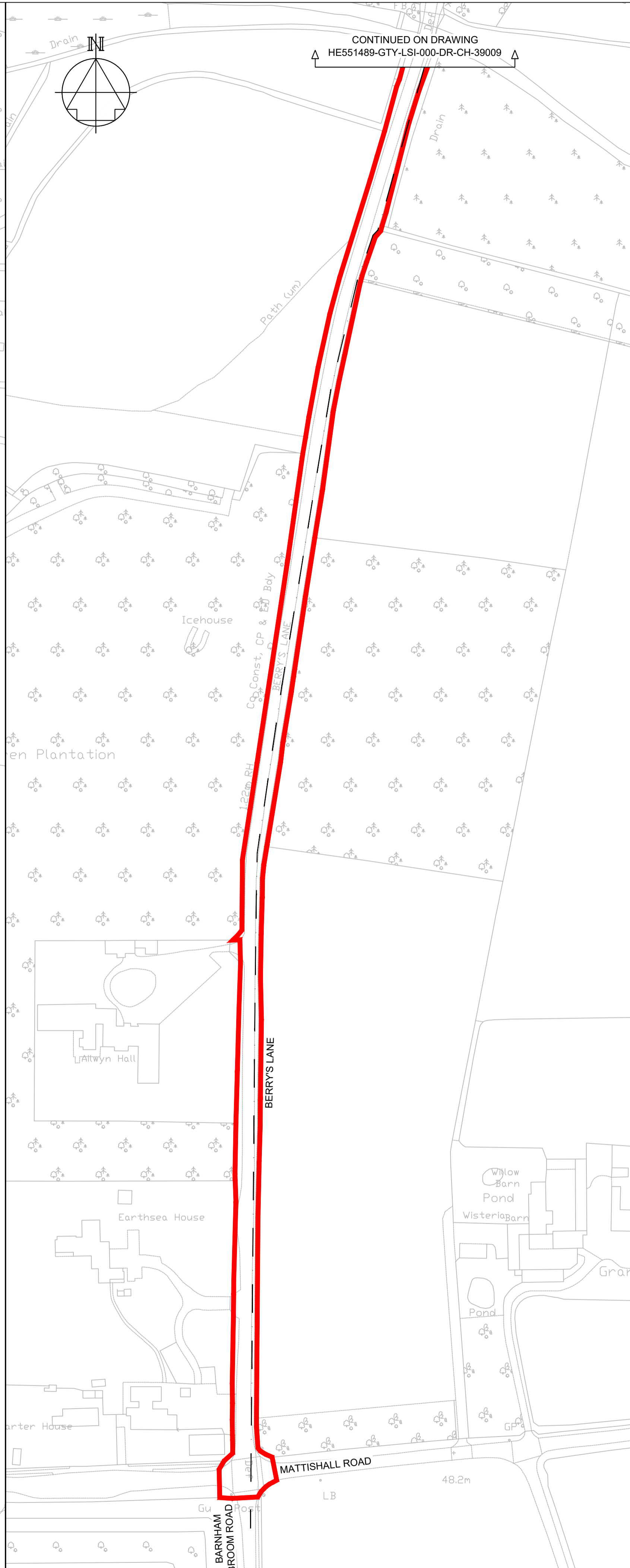
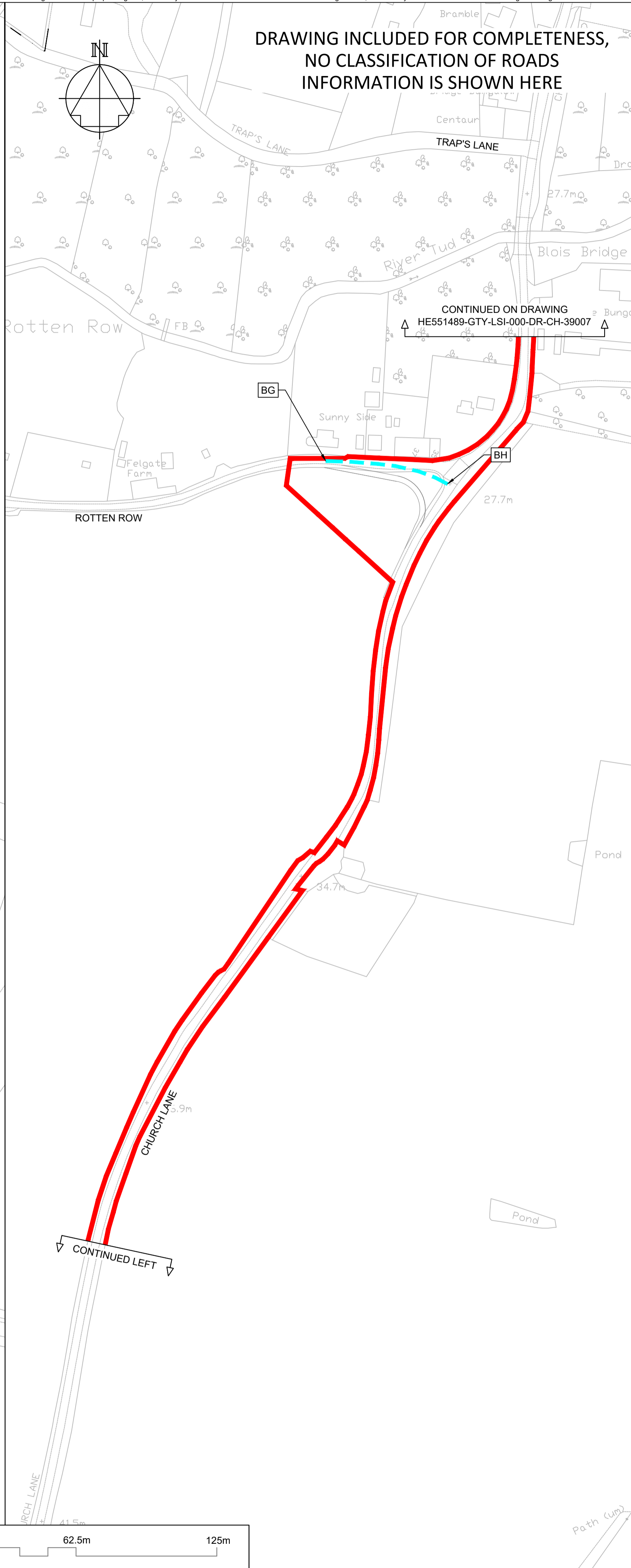
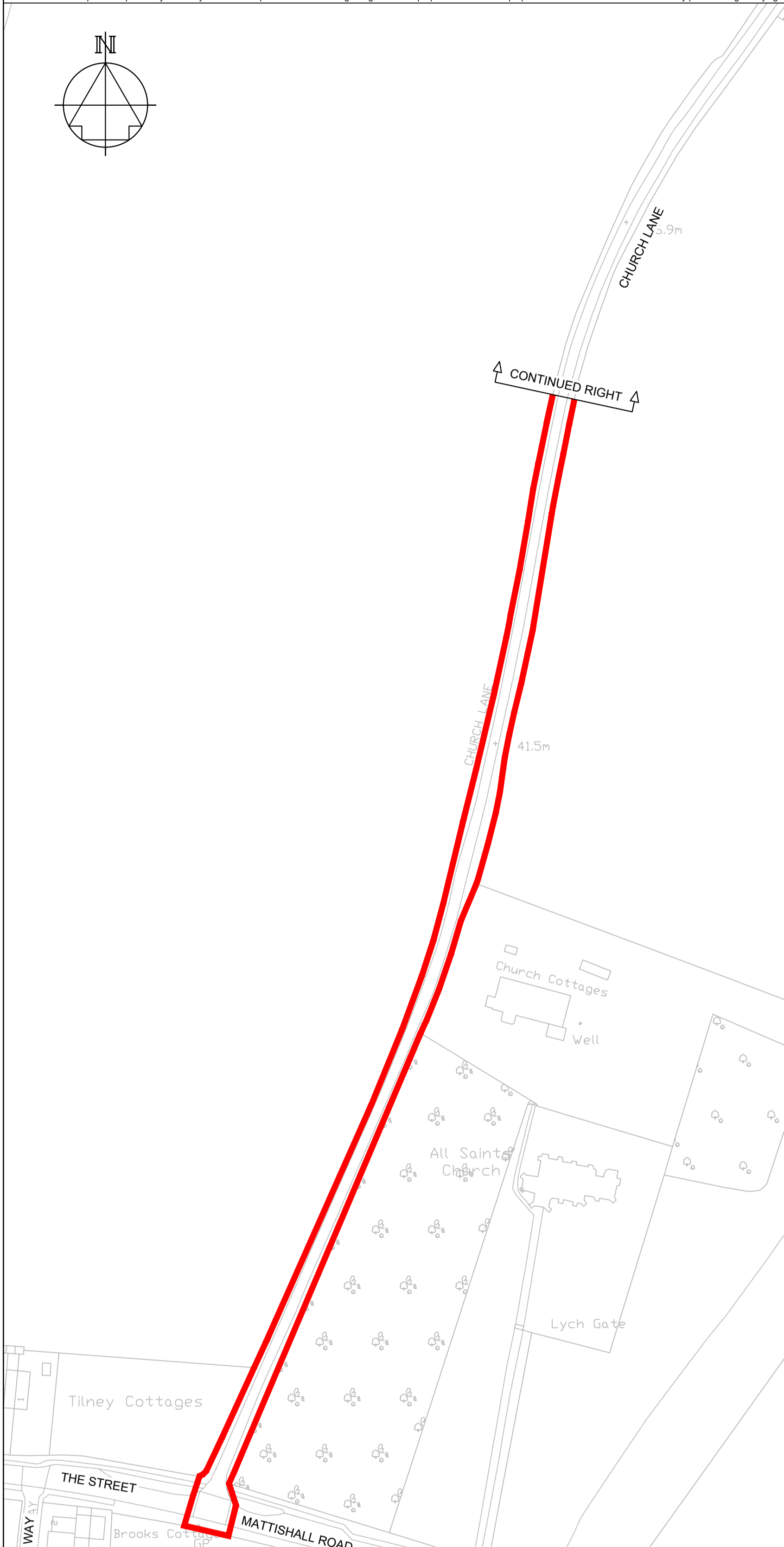
This drawing should not be relied on or used in circumstances other than those for which it was originally prepared and for which Sweco UK Ltd was commissioned. Sweco UK Ltd accepts no responsibility for this drawing to any party other than the person by whom it was commissioned. This drawing has been prepared on behalf of Galliford Try by Sweco UK Ltd for the titled project or named part thereof and should not be relied upon or used for any other project without an independent check being carried out as to its suitability and prior written authority of Galliford Try being obtained. Sweco UK Ltd accepts no responsibility or liability for the consequences of this drawing being used for a purpose other than the purposes for which it was commissioned. Any person using or relying on this drawing for such other purpose agrees, and will by such use or reliance be taken to confirm his/her agreement, to indemnify Sweco UK Ltd for all loss or damage resulting therefrom.



DRAWING INCLUDED FOR COMPLETENESS,  
NO CLASSIFICATION OF ROADS  
INFORMATION IS SHOWN HERE

CONTINUED ON DRAWING  
HE551489-GTY-LSI-000-DR-CH-39009

CONTINUED ON DRAWING  
HE551489-GTY-LSI-000-DR-CH-39007



KEY PLAN LAYOUT

SCALE: 1 : 50,000

1:1250 0 62.5m 125m

© Crown copyright and database rights 2020 Ordnance Survey 100035649. Use of this data is subject to terms and conditions.

NOTES

Purpose of use  
**FOR DCO SUBMISSION**

Development Consent Order Number  
**TR010038/APP/2.11(R)**

- THESE PLANS SHOULD BE READ IN CONJUNCTION WITH OTHER PLANS AND DOCUMENTS IN THE DEVELOPMENT CONSENT ORDER.
- ALL DIMENSIONS ARE IN METRES UNLESS STATED OTHERWISE.

KEY TO SYMBOLS

- ORDER LIMITS
- AREA NOT INCLUDED IN THE ORDER LIMITS
- SCHEME DESIGN
- TRUNK ROAD
- CLASS A CARRIAGEWAY
- CLASS B CARRIAGEWAY
- CLASS C CARRIAGEWAY
- UNCLASSIFIED ROADS
- PARISH BOUNDARY

KEY TO REFERENCING  
(REFER TO DCO SCHEDULE 3 FOR FURTHER DETAILS):

EXTENTS OF EACH ELEMENT


P01	28/02/21	DCO SUBMISSION	VMch	JHar	MR
P02	11/03/21	DCO SUBMISSION	AKno	MR	MR
C01	11/03/21	DCO SUBMISSION	AKno	MR	MR
REV	DATE	REVISION NOTE	ORG	CHKD	APPD

DESIGNER  
**SWECO**

CONTRACTOR  
**GallifordTry**

CLIENT  
**highways england**

PROJECT TITLE  
**A47 NORTH TUDDENHAM TO EASTON DUALLING**

PROJECT STAGE  
**PCF STAGE 3**

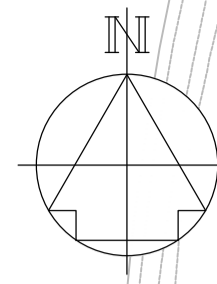
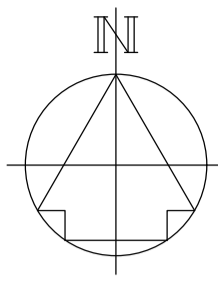
DRAWING TITLE  
**CLASSIFICATION OF ROADS PLANS  
REGULATION 5(2)(o)  
SHEET 17 OF 23**

SUITABILITY  
**AUTHORISED AS STAGE 3 COMPLETED**

SHEET SIZE <b>A1</b>	SCALE <b>1:1250</b>	STATUS <b>A3</b>	REVISION <b>C01</b>
-------------------------	------------------------	---------------------	------------------------

DRAWING NUMBER  
**HE551489-GTY-LSI-000-DR-CH-39017**

This drawing should not be relied on or used in circumstances other than those for which it was originally prepared and for which Sweco UK Ltd was commissioned. Sweco UK Ltd accepts no responsibility for this drawing to any party other than the person by whom it was commissioned. This drawing has been prepared on behalf of Galliford Try by Sweco UK Ltd for the titled project or named part thereof and should not be relied upon or used for any other project without an independent check being carried out as to its suitability and prior written authority of Galliford Try being obtained. Sweco UK Ltd accepts no responsibility or liability for the consequences of this drawing being used for a purpose other than the purposes for which it was commissioned. Any person using or relying on this drawing for such other purpose agrees, and will by such use or reliance be taken to confirm his/her agreement, to indemnify Sweco UK Ltd for all loss or damage resulting therefrom.



DRAWING INCLUDED FOR COMPLETENESS,  
NO CLASSIFICATION OF ROADS  
INFORMATION IS SHOWN HERE

**NOTES**

Purpose of use  
**FOR DCO SUBMISSION**

Development Consent Order Number  
**TR010038/APP/2.11(S)**

- THESE PLANS SHOULD BE READ IN CONJUNCTION WITH OTHER PLANS AND DOCUMENTS IN THE DEVELOPMENT CONSENT ORDER.
- ALL DIMENSIONS ARE IN METRES UNLESS STATED OTHERWISE.

**KEY TO SYMBOLS**

- ORDER LIMITS
- AREA NOT INCLUDED IN THE ORDER LIMITS
- SCHEME DESIGN
- TRUNK ROAD
- CLASS A CARRIAGEWAY
- CLASS B CARRIAGEWAY
- CLASS C CARRIAGEWAY
- UNCLASSIFIED ROADS
- PARISH BOUNDARY

**KEY TO REFERENCING**  
(REFER TO DCO SCHEDULE 3 FOR FURTHER DETAILS):

A EXTENTS OF EACH ELEMENT

REV	DATE	REVISION NOTE	ORG	CHKD	APPD
P01	28/02/21	DCO SUBMISSION	VMcH	JHar	MR
P02	11/03/21	DCO SUBMISSION	AKno	MR	MR
C01	11/03/21	DCO SUBMISSION	AKno	MR	MR

DESIGNER

**SWECO**

CONTRACTOR

**GallifordTry**

CLIENT

**highways  
england**

PROJECT TITLE

**A47 NORTH TUDDENHAM TO  
EASTON DUALLING**

PROJECT STAGE

**PCF STAGE 3**

DRAWING TITLE

**CLASSIFICATION OF ROADS PLANS  
REGULATION 5(2)(o)  
SHEET 18 OF 23**

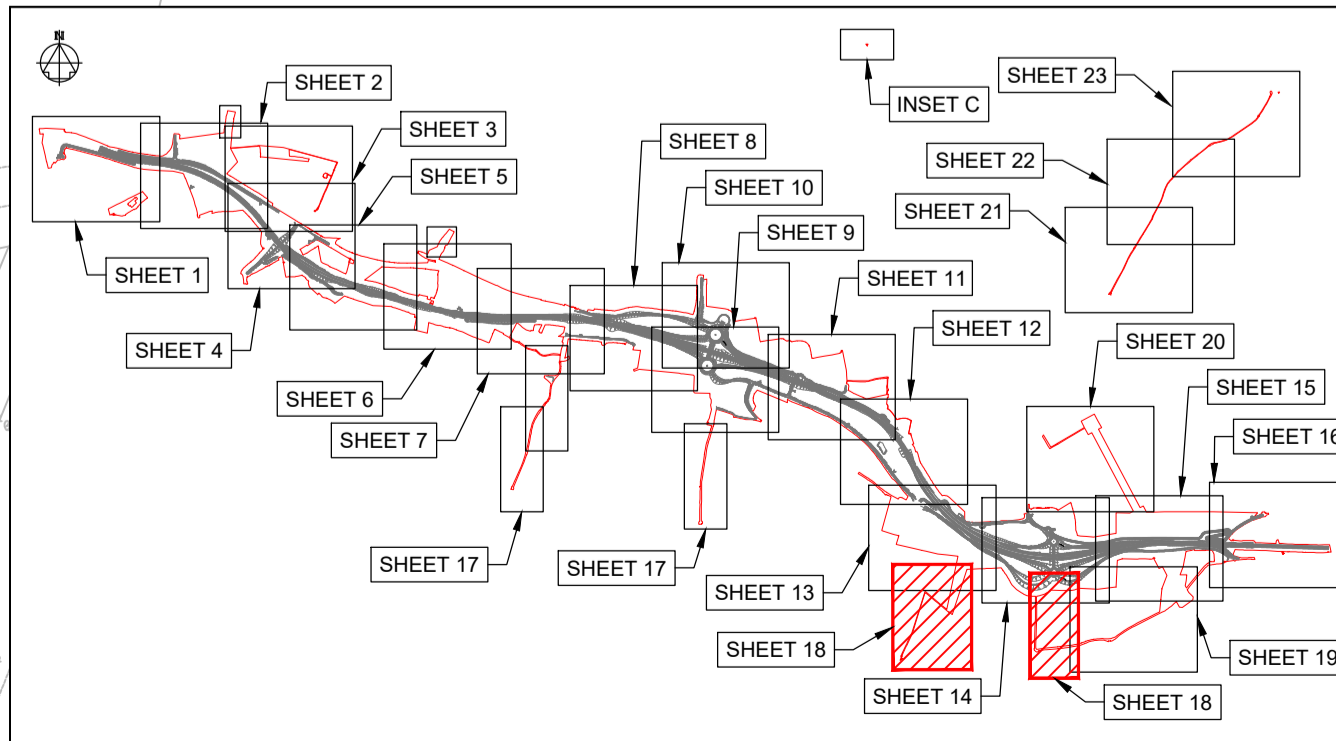
SUITABILITY

**AUTHORISED AS STAGE 3 COMPLETED**

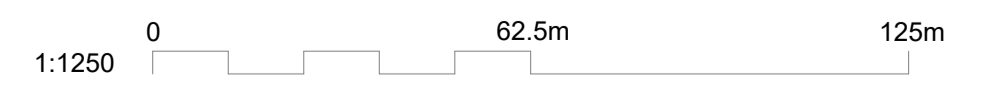
SHEET SIZE	SCALE	STATUS	REVISION
A1	1:1250	A3	C01

DRAWING NUMBER

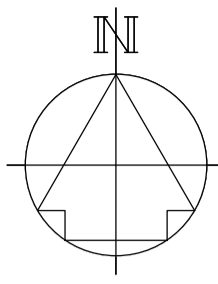
**HE551489-GTY-LSI-000-DR-CH-39018**



© Crown copyright and database rights 2020 Ordnance Survey 100030449. Use of this data is subject to terms and conditions.

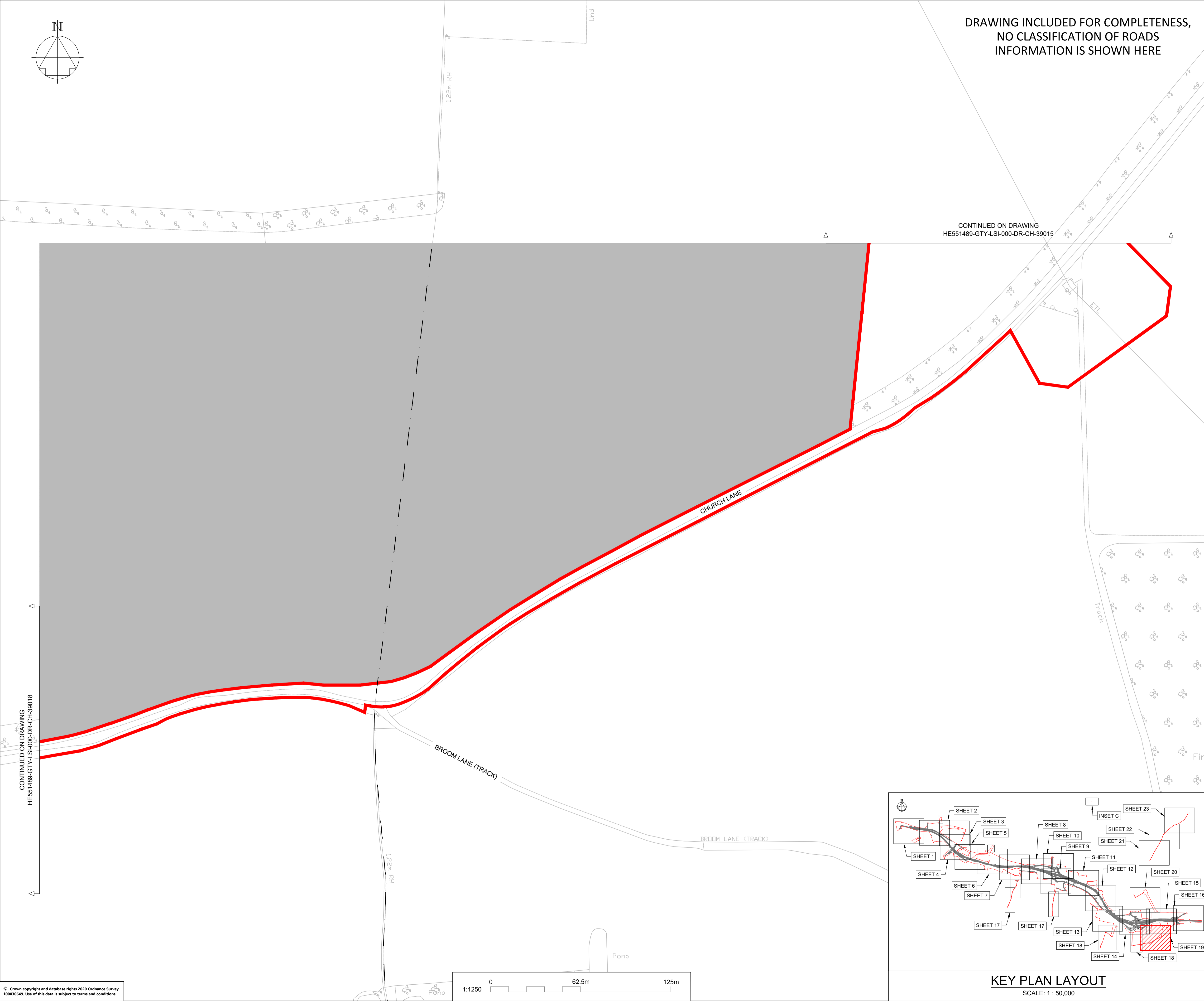


This drawing should not be relied on or used in circumstances other than those for which it was originally prepared and for which Sweco UK Ltd was commissioned. Sweco UK Ltd accepts no responsibility for this drawing to any party other than the person by whom it was commissioned. This drawing has been prepared on behalf of Galliford Try by Sweco UK Ltd for the titled project or named part thereof and should not be relied upon or used for any other project without an independent check being carried out as to its suitability and prior written authority of Galliford Try being obtained. Sweco UK Ltd accepts no responsibility or liability for the consequences of this drawing being used for a purpose other than the purposes for which it was commissioned. Any person using or relying on this drawing for such other purpose agrees, and will by such use or reliance be taken to confirm his/her agreement, to indemnify Sweco UK Ltd for all loss or damage resulting therefrom.



DRAWING INCLUDED FOR COMPLETENESS,  
NO CLASSIFICATION OF ROADS  
INFORMATION IS SHOWN HERE

CONTINUED ON DRAWING  
HE551489-GTY-LSI-000-DR-CH-39015



**NOTES**

Purpose of use  
**FOR DCO SUBMISSION**

Development Consent Order Number  
**TR010038/APP/2.11(T)**

- THESE PLANS SHOULD BE READ IN CONJUNCTION WITH OTHER PLANS AND DOCUMENTS IN THE DEVELOPMENT CONSENT ORDER.
- ALL DIMENSIONS ARE IN METRES UNLESS STATED OTHERWISE.

**KEY TO SYMBOLS**

- ORDER LIMITS
- AREA NOT INCLUDED IN THE ORDER LIMITS
- SCHEME DESIGN
- TRUNK ROAD
- CLASS A CARRIAGEWAY
- CLASS B CARRIAGEWAY
- CLASS C CARRIAGEWAY
- UNCLASSIFIED ROADS
- PARISH BOUNDARY

**KEY TO REFERENCING**  
(REFER TO DCO SCHEDULE 3 FOR FURTHER DETAILS):

**A** EXTENTS OF EACH ELEMENT


P01	28/02/21	DCO SUBMISSION	VMcH	JHar	MR
P02	11/03/21	DCO SUBMISSION	AKno	MR	MR
C01	11/03/21	DCO SUBMISSION	AKno	MR	MR
REV	DATE	REVISION NOTE	ORG	CHKD	APPD

DESIGNER

CONTRACTOR

CLIENT

PROJECT TITLE  
**A47 NORTH TUDDENHAM TO EASTON DUALLING**

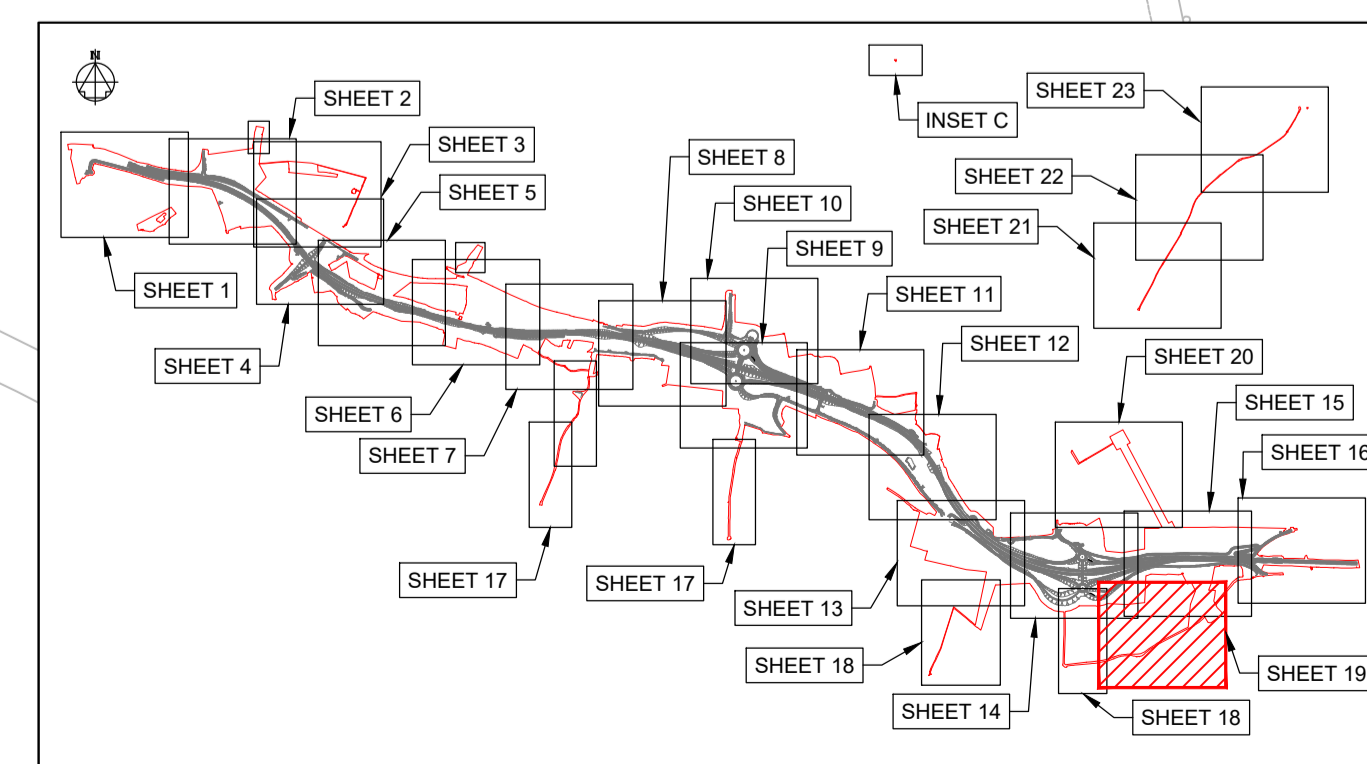
PROJECT STAGE  
**PCF STAGE 3**

DRAWING TITLE  
**CLASSIFICATION OF ROADS PLANS  
REGULATION 5(2)(o)  
SHEET 19 OF 23**

SUITABILITY  
**AUTHORISED AS STAGE 3 COMPLETED**

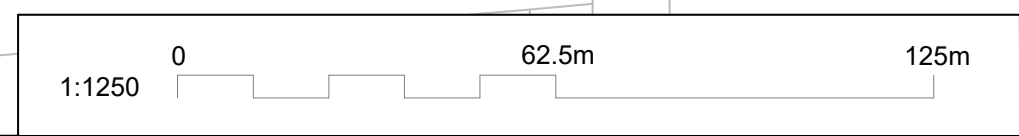
SHEET SIZE <b>A1</b>	SCALE <b>1:1250</b>	STATUS <b>A3</b>	REVISION <b>C01</b>
-------------------------	------------------------	---------------------	------------------------

DRAWING NUMBER  
**HE551489-GTY-LSI-000-DR-CH-39019**

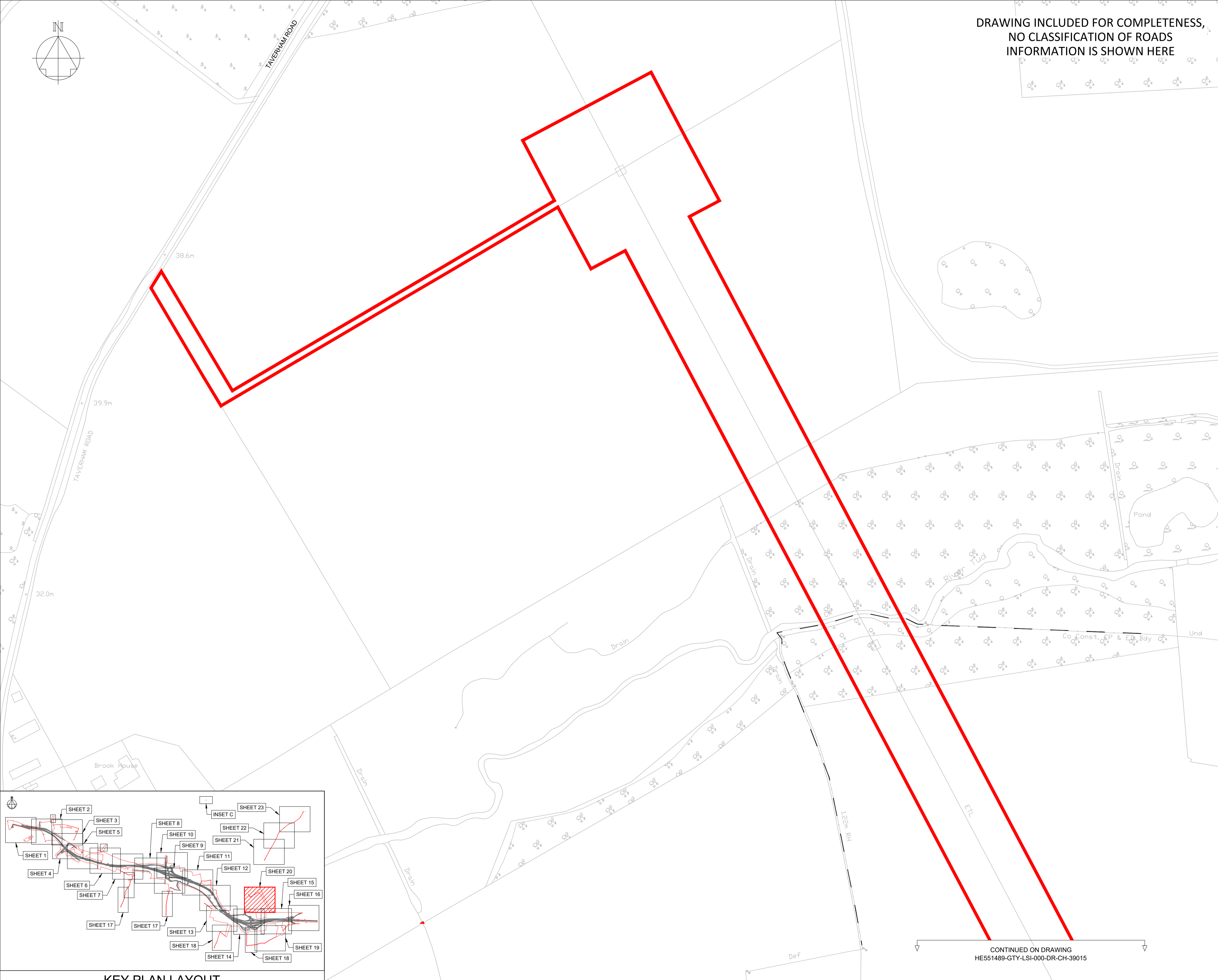
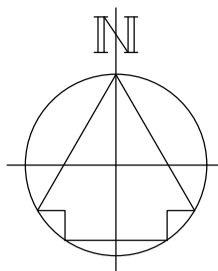


**KEY PLAN LAYOUT**  
SCALE: 1 : 50,000

© Crown copyright and database rights 2020 Ordnance Survey 100030449. Use of this data is subject to terms and conditions.



This drawing should not be relied on or used in circumstances other than those for which it was originally prepared and for which Sweco UK Ltd was commissioned. Sweco UK Ltd accepts no responsibility for this drawing to any party other than the person by whom it was commissioned. This drawing has been prepared on behalf of Galliford Try by Sweco UK Ltd for the titled project or named part thereof and should not be relied upon or used for any other project without an independent check being carried out as to its suitability and prior written authority of Galliford Try being obtained. Sweco UK Ltd accepts no responsibility or liability for the consequences of this drawing being used for a purpose other than the purposes for which it was commissioned. Any person using or relying on this drawing for such other purpose agrees, and will by such use or reliance be taken to confirm his/her agreement, to indemnify Sweco UK Ltd for all loss or damage resulting therefrom.



DRAWING INCLUDED FOR COMPLETENESS,  
NO CLASSIFICATION OF ROADS  
INFORMATION IS SHOWN HERE

**NOTES**

Purpose of use  
**FOR DCO SUBMISSION**

Development Consent Order Number  
**TR010038/APP/2.11(U)**

- THESE PLANS SHOULD BE READ IN CONJUNCTION WITH OTHER PLANS AND DOCUMENTS IN THE DEVELOPMENT CONSENT ORDER.
- ALL DIMENSIONS ARE IN METRES UNLESS STATED OTHERWISE.

**KEY TO SYMBOLS**

- ORDER LIMITS
- AREA NOT INCLUDED IN THE ORDER LIMITS
- SCHEME DESIGN
- TRUNK ROAD
- CLASS A CARRIAGEWAY
- CLASS B CARRIAGEWAY
- CLASS C CARRIAGEWAY
- UNCLASSIFIED ROADS
- PARISH BOUNDARY

**KEY TO REFERENCING**  
(REFER TO DCO SCHEDULE 3 FOR FURTHER DETAILS):

A EXTENTS OF EACH ELEMENT

REV	DATE	REVISION NOTE	ORG	CHKD	APPD
P01	28/02/21	DCO SUBMISSION	VMcH	JHar	MR
P02	11/03/21	DCO SUBMISSION	AKno	MR	MR
C01	11/03/21	DCO SUBMISSION	AKno	MR	MR

DESIGNER

CONTRACTOR

CLIENT

PROJECT TITLE  
**A47 NORTH TUDDENHAM TO EASTON DUALLING**

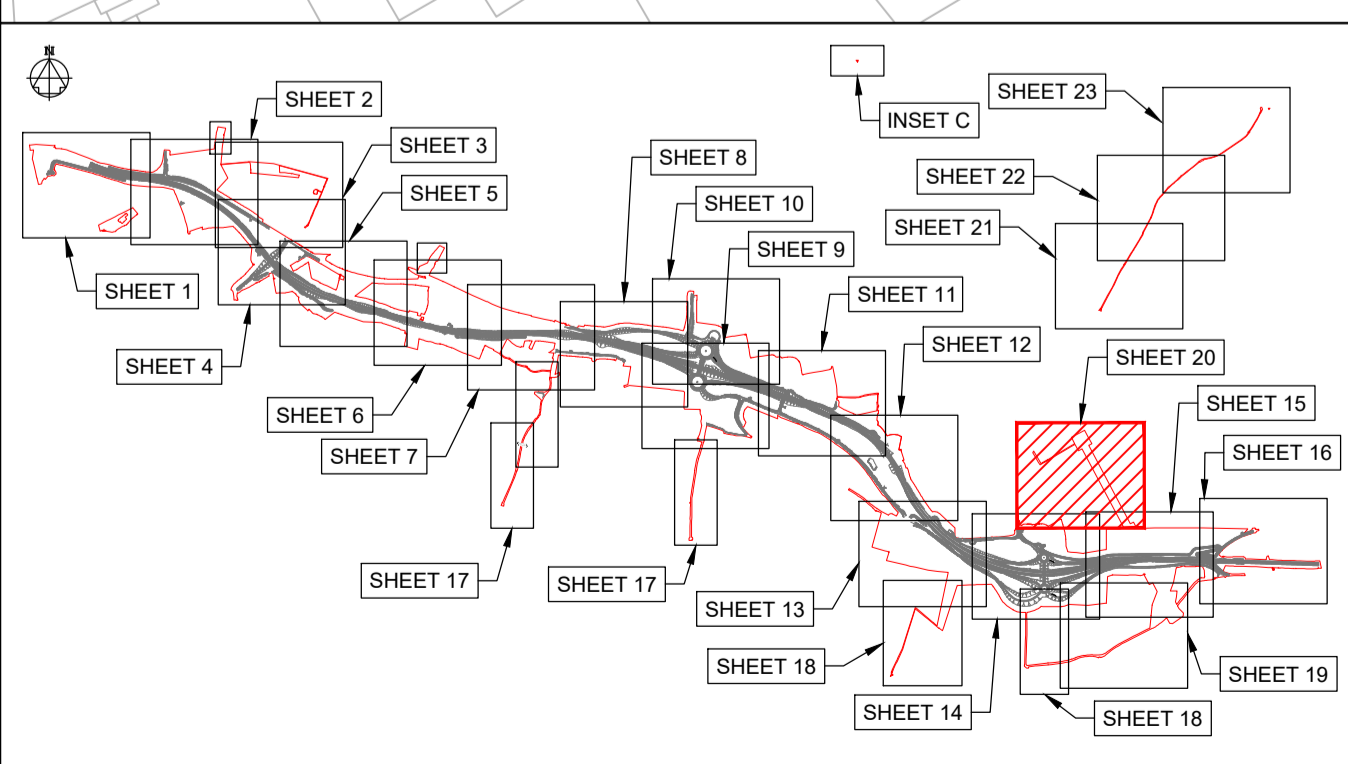
PROJECT STAGE  
**PCF STAGE 3**

DRAWING TITLE  
**CLASSIFICATION OF ROADS PLANS REGULATION 5(2)(o) SHEET 20 OF 23**

SUITABILITY  
**AUTHORISED AS STAGE 3 COMPLETED**

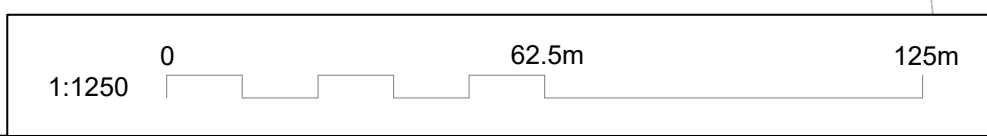
SHEET SIZE	SCALE	STATUS	REVISION
A1	1:1250	A3	C01

DRAWING NUMBER  
**HE551489-GTY-LSI-000-DR-CH-39020**



**KEY PLAN LAYOUT**

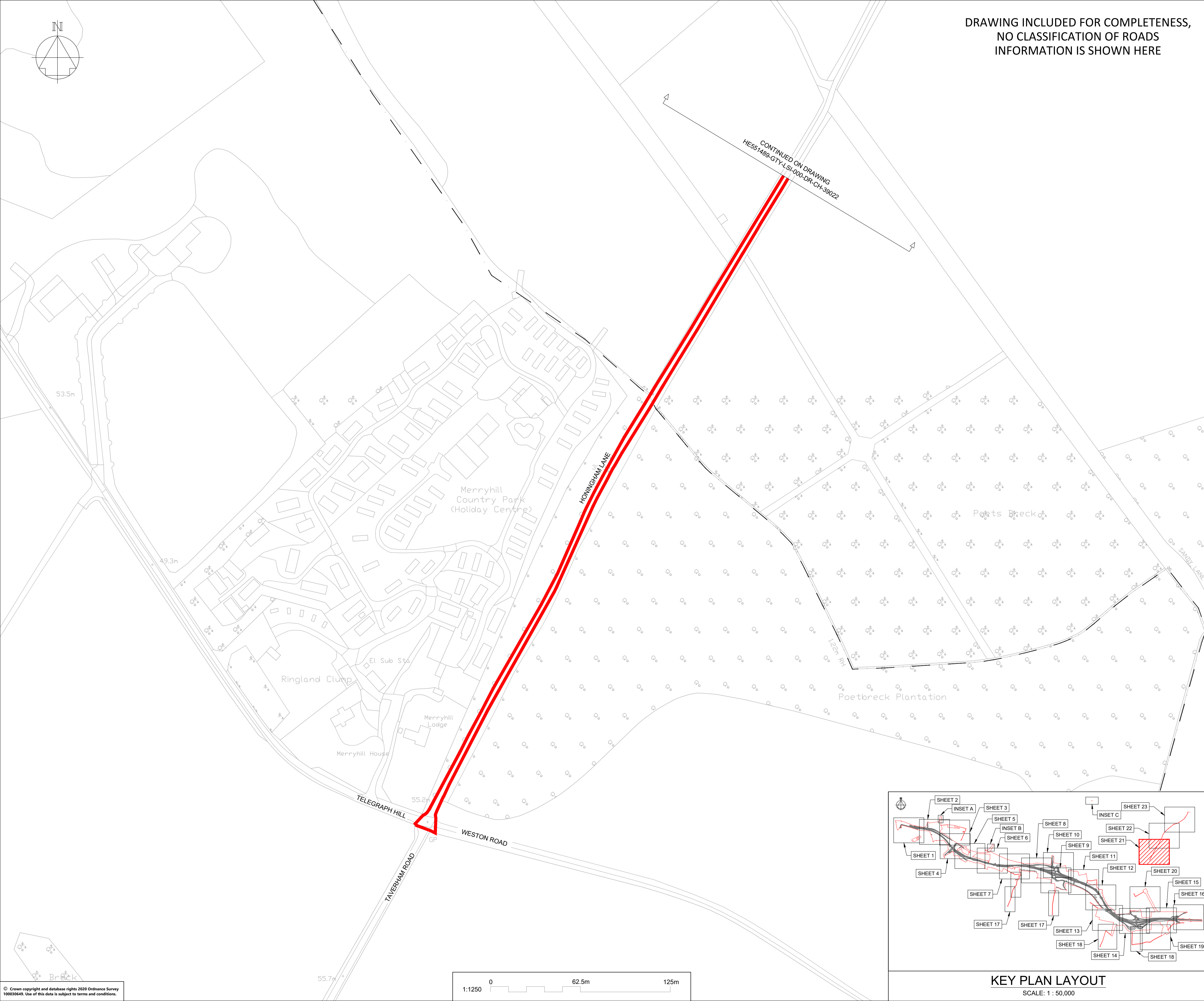
SCALE: 1 : 50,000



CONTINUED ON DRAWING  
HE551489-GTY-LSI-000-DR-CH-39015

© Crown copyright and database rights 2020 Ordnance Survey 100030449. Use of this data is subject to terms and conditions.

This drawing should not be relied on or used in circumstances other than those for which it was originally prepared and for which Sweco UK Ltd was commissioned. Sweco UK Ltd accepts no responsibility for this drawing to any party other than the person by whom it was commissioned. This drawing has been prepared on behalf of Galliford Try by Sweco UK Ltd for the titled project or named part thereof and should not be relied upon or used for any other project without an independent check being carried out as to its suitability and prior written authority of Galliford Try being obtained. Sweco UK Ltd accepts no responsibility or liability for the consequences of this drawing being used for a purpose other than the purposes for which it was commissioned. Any person using or relying on this drawing for such other purpose agrees, and will by such use or reliance be taken to confirm his/her agreement, to indemnify Sweco UK Ltd for all loss or damage resulting therefrom.



**DRAWING INCLUDED FOR COMPLETENESS,  
NO CLASSIFICATION OF ROADS  
INFORMATION IS SHOWN HERE**

**NOTES**

Purpose of use  
**FOR DCO SUBMISSION**

Development Consent Order Number  
**TR010038/APP/2.11(V)**

- THESE PLANS SHOULD BE READ IN CONJUNCTION WITH OTHER PLANS AND DOCUMENTS IN THE DEVELOPMENT CONSENT ORDER.
- ALL DIMENSIONS ARE IN METRES UNLESS STATED OTHERWISE.

**KEY TO SYMBOLS**

- ORDER LIMITS
- AREA NOT INCLUDED IN THE ORDER LIMITS
- SCHEME DESIGN
- TRUNK ROAD
- CLASS A CARRIAGEWAY
- CLASS B CARRIAGEWAY
- CLASS C CARRIAGEWAY
- UNCLASSIFIED ROADS
- PARISH BOUNDARY

**KEY TO REFERENCING**  
(REFER TO DCO SCHEDULE 3 FOR FURTHER DETAILS):

**A** EXTENTS OF EACH ELEMENT

REV	DATE	REVISION NOTE	ORG	CHKD	APPD
P01	28/02/21	DCO SUBMISSION	VMcH	JHar	MR
P02	11/03/21	DCO SUBMISSION	AKno	MR	MR
C01	11/03/21	DCO SUBMISSION	AKno	MR	MR

DESIGNER  
**SWECO**

CONTRACTOR  
**GallifordTry**

CLIENT  
**highways  
england**

PROJECT TITLE  
**A47 NORTH TUDDENHAM TO  
EASTON DUALLING**

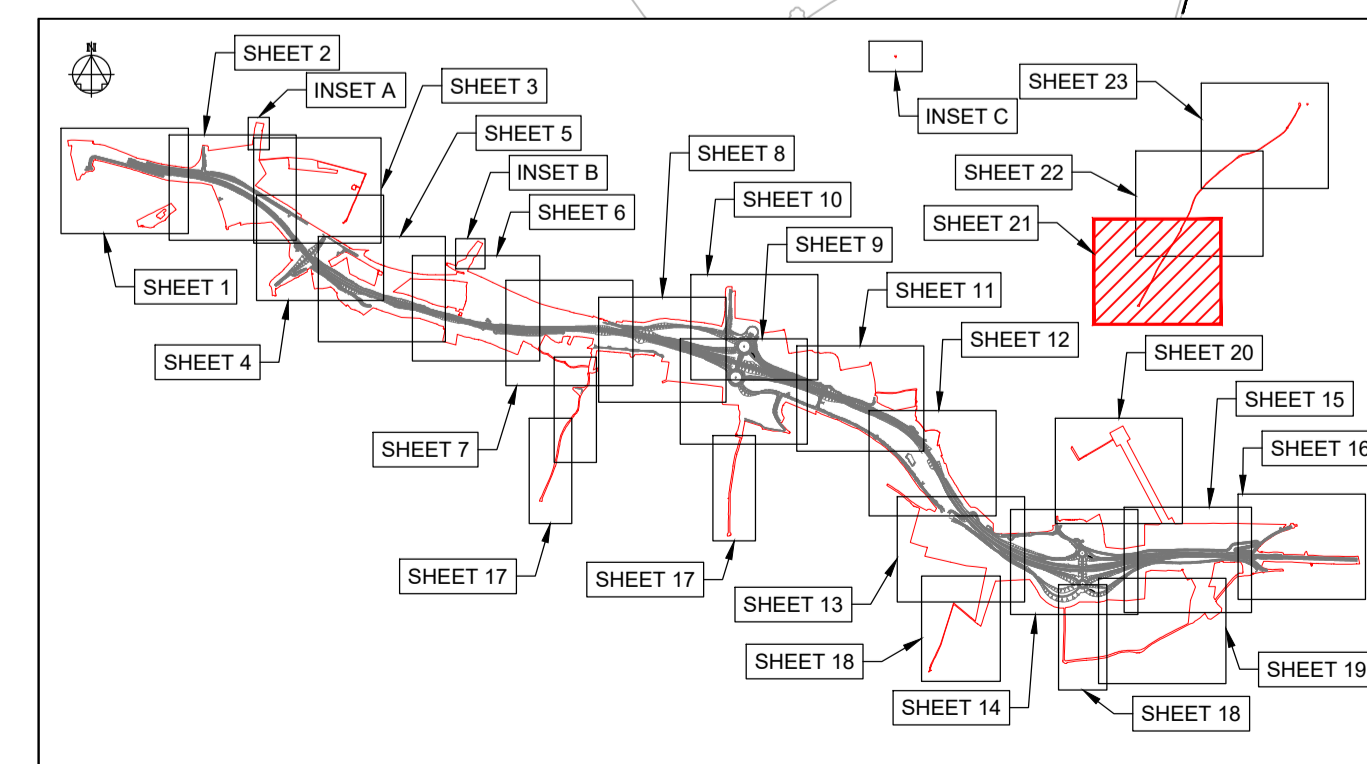
PROJECT STAGE  
**PCF STAGE 3**

DRAWING TITLE  
**CLASSIFICATION OF ROADS PLANS  
REGULATION 5(2)(o)  
SHEET 21 OF 23**

SUITABILITY  
**AUTHORISED AS STAGE 3 COMPLETED**

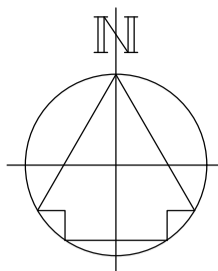
SHEET SIZE	SCALE	STATUS	REVISION
A1	1:1250	A3	C01

DRAWING NUMBER  
**HE551489-GTY-LSI-000-DR-CH-39021**

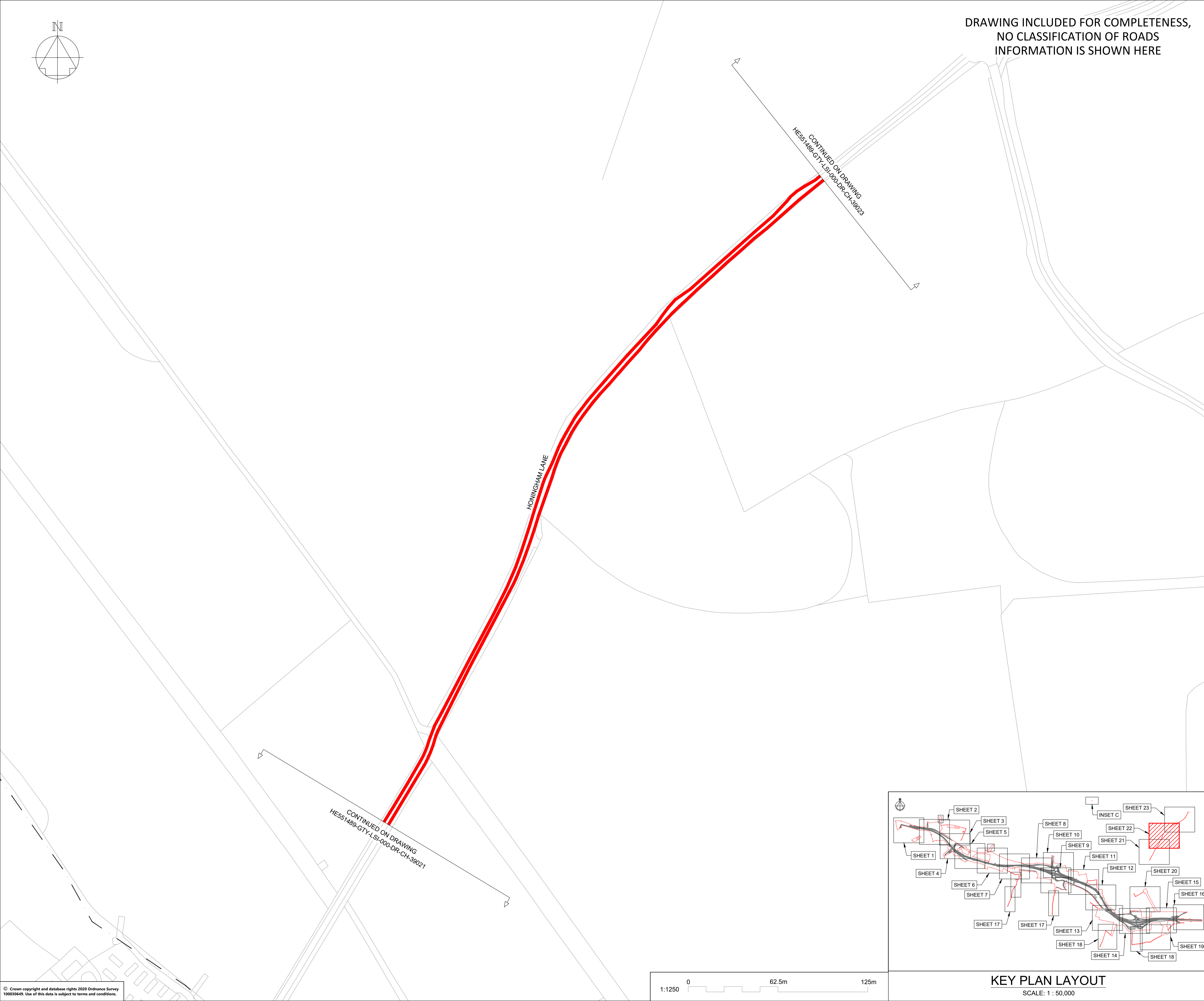


**KEY PLAN LAYOUT**  
SCALE: 1 : 50,000

This drawing should not be relied on or used in circumstances other than those for which it was originally prepared and for which Sweco UK Ltd was commissioned. Sweco UK Ltd accepts no responsibility for this drawing to any party other than the person by whom it was commissioned. This drawing has been prepared on behalf of Galliford Try by Sweco UK Ltd for the titled project and should not be relied upon or used for any other project without an independent check being carried out as to its suitability and prior written authority of Galliford Try being obtained. Sweco UK Ltd accepts no responsibility or liability for the consequences of this drawing being used for a purpose other than the purposes for which it was commissioned. Any person using or relying on this drawing for such other purpose agrees, and will by such use or reliance be taken to confirm his/her agreement, to indemnify Sweco UK Ltd for all loss or damage resulting therefrom.



DRAWING INCLUDED FOR COMPLETENESS,  
NO CLASSIFICATION OF ROADS  
INFORMATION IS SHOWN HERE



**NOTES**

Purpose of use  
**FOR DCO SUBMISSION**

Development Consent Order Number  
**TR010038/APP/2.11(W)**

- THESE PLANS SHOULD BE READ IN CONJUNCTION WITH OTHER PLANS AND DOCUMENTS IN THE DEVELOPMENT CONSENT ORDER.
- ALL DIMENSIONS ARE IN METRES UNLESS STATED OTHERWISE.

**KEY TO SYMBOLS**

- ORDER LIMITS
- AREA NOT INCLUDED IN THE ORDER LIMITS
- SCHEME DESIGN
- TRUNK ROAD
- CLASS A CARRIAGEWAY
- CLASS B CARRIAGEWAY
- CLASS C CARRIAGEWAY
- UNCLASSIFIED ROADS
- PARISH BOUNDARY

**KEY TO REFERENCING**  
(REFER TO DCO SCHEDULE 3 FOR FURTHER DETAILS):

**A** EXTENTS OF EACH ELEMENT


P01	28/02/21	DCO SUBMISSION	VMch	JHar	MR
P02	11/03/21	DCO SUBMISSION	AKno	MR	MR
C01	11/03/21	DCO SUBMISSION	AKno	MR	MR
REV	DATE	REVISION NOTE	ORG	CHKD	APPD

DESIGNER

**SWECO**

CONTRACTOR

**GallifordTry**

CLIENT

**highways  
england**

PROJECT TITLE

**A47 NORTH TUDDENHAM TO  
EASTON DUALLING**

PROJECT STAGE

**PCF STAGE 3**

DRAWING TITLE

**CLASSIFICATION OF ROADS PLANS  
REGULATION 5(2)(o)  
SHEET 22 OF 23**

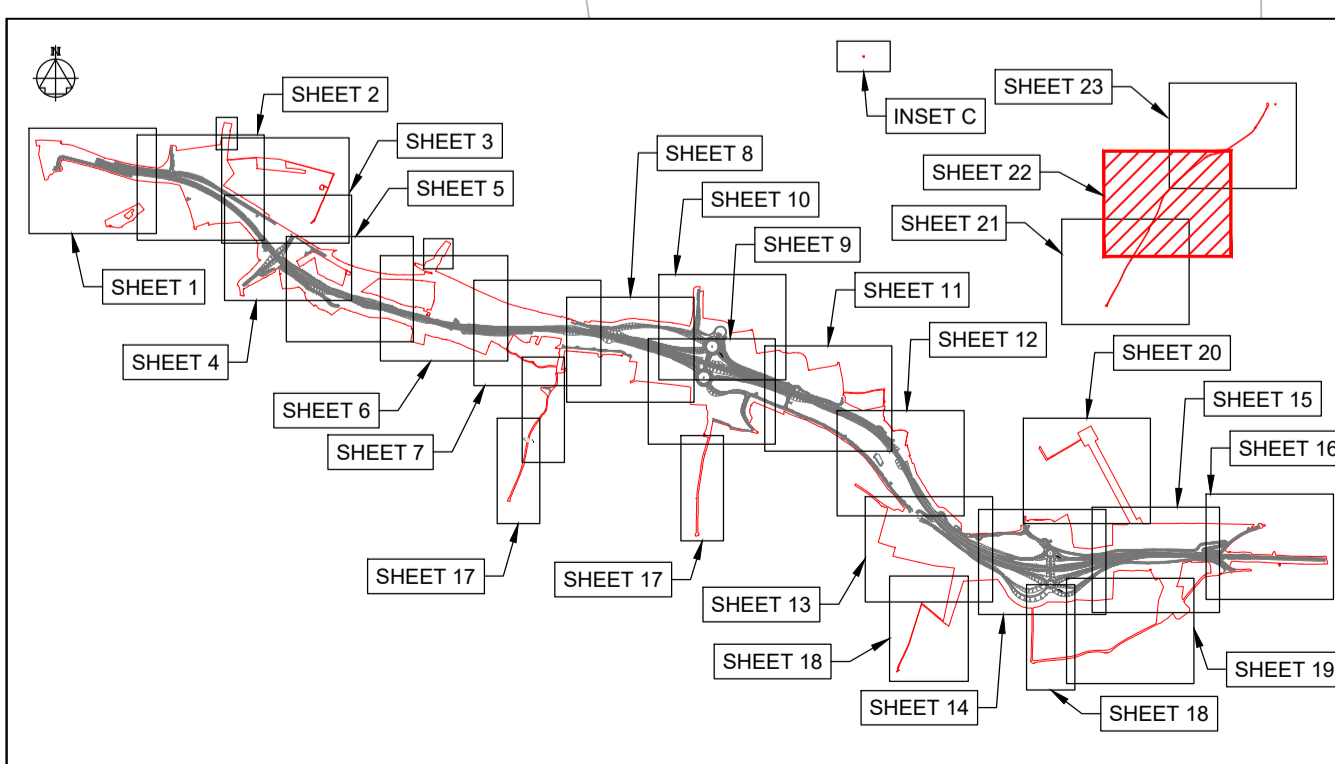
SUITABILITY

**AUTHORISED AS STAGE 3 COMPLETED**

SHEET SIZE	SCALE	STATUS	REVISION
A1	1:1250	A3	C01

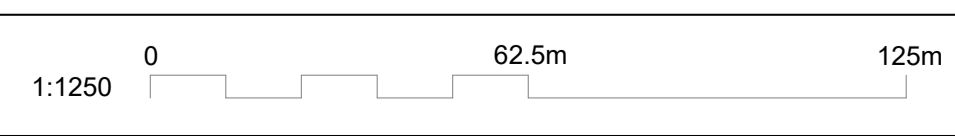
DRAWING NUMBER

**HE551489-GTY-LSI-000-DR-CH-39022**

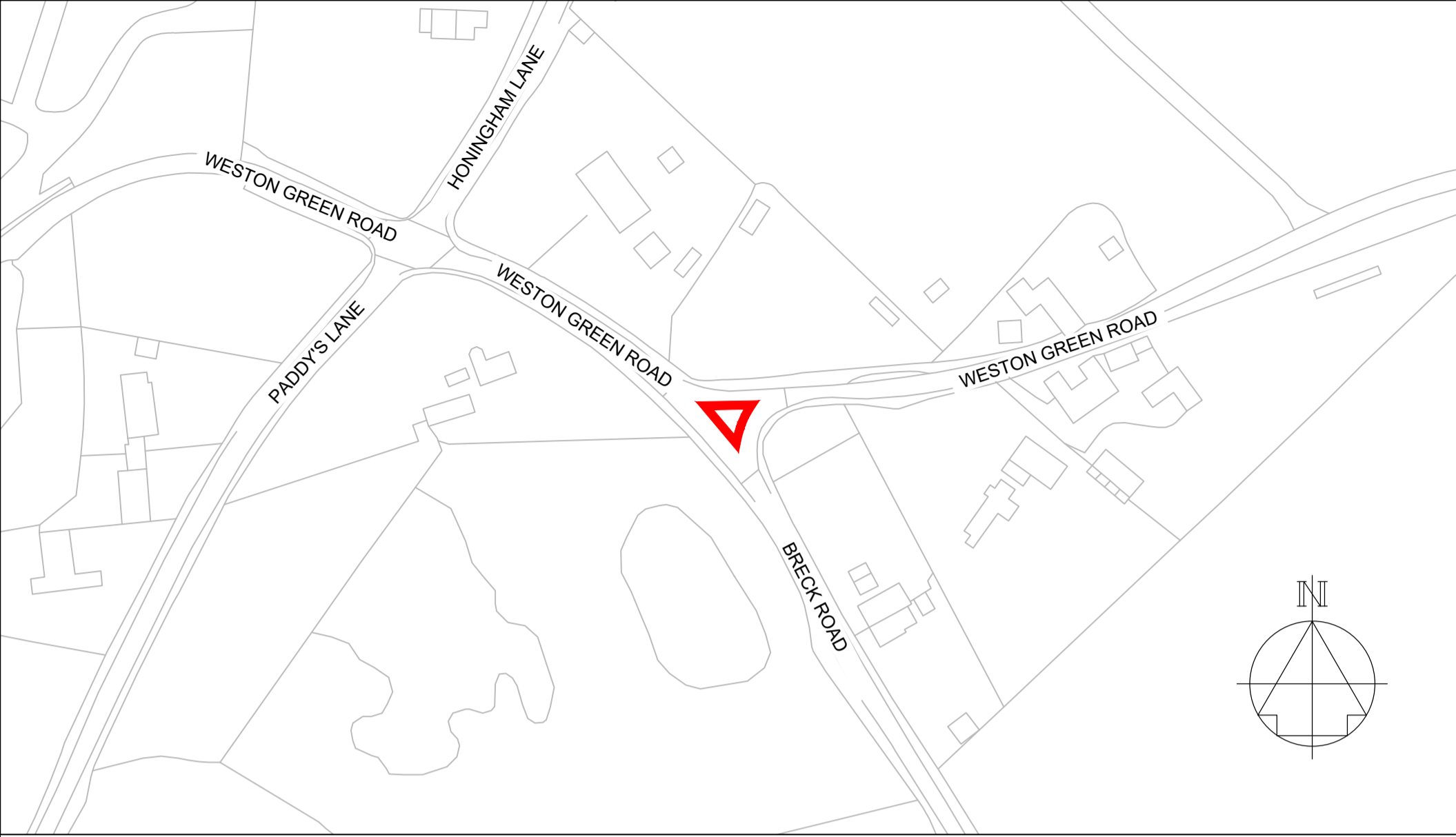


**KEY PLAN LAYOUT**  
SCALE: 1 : 50,000

© Crown copyright and database rights 2020 Ordnance Survey 100030449. Use of this data is subject to terms and conditions.



This drawing should not be relied on or used in circumstances other than those for which it was originally prepared and for which Sweco UK Ltd was commissioned. Sweco UK Ltd accepts no responsibility for this drawing to any party other than the person by whom it was commissioned. This drawing has been prepared on behalf of Galliford Try by Sweco UK Ltd for the titled project or named part thereof and should not be relied upon or used for any other project without an independent check being carried out as to its suitability and prior written authority of Galliford Try being obtained. Sweco UK Ltd accepts no responsibility or liability for the consequences of this drawing being used for a purpose other than the purposes for which it was commissioned. Any person using or relying on this drawing for such other purpose agrees, and will by such use or reliance be taken to confirm his/her agreement, to indemnify Sweco UK Ltd for all loss or damage resulting therefrom.



**INSET C**  
SCALE: 1 : 1,250

**DRAWING INCLUDED FOR COMPLETENESS,  
NO CLASSIFICATION OF ROADS  
INFORMATION IS SHOWN HERE**



**NOTES**

Purpose of use  
**FOR DCO SUBMISSION**

Development Consent Order Number  
**TR010038/APP/2.11(X)**

- THESE PLANS SHOULD BE READ IN CONJUNCTION WITH OTHER PLANS AND DOCUMENTS IN THE DEVELOPMENT CONSENT ORDER.
- ALL DIMENSIONS ARE IN METRES UNLESS STATED OTHERWISE.

**KEY TO SYMBOLS**

- ORDER LIMITS
- AREA NOT INCLUDED IN THE ORDER LIMITS
- SCHEME DESIGN
- TRUNK ROAD
- CLASS A CARRIAGEWAY
- CLASS B CARRIAGEWAY
- CLASS C CARRIAGEWAY
- UNCLASSIFIED ROADS
- PARISH BOUNDARY

**KEY TO REFERENCING**  
(REFER TO DCO SCHEDULE 3 FOR FURTHER DETAILS):

**A** EXTENTS OF EACH ELEMENT

REV	DATE	REVISION NOTE	ORG	CHKD	APPD
P01	28/02/21	DCO SUBMISSION	VMcH	JHar	MR
P02	11/03/21	DCO SUBMISSION	AKno	MR	MR
C01	11/03/21	DCO SUBMISSION	AKno	MR	MR

DESIGNER

**SWECO**

CONTRACTOR

**GallifordTry**

CLIENT

**highways  
england**

PROJECT TITLE

**A47 NORTH TUDDENHAM TO  
EASTON DUALLING**

PROJECT STAGE

**PCF STAGE 3**

DRAWING TITLE

**CLASSIFICATION OF ROADS PLANS  
REGULATION 5(2)(o)  
SHEET 23 OF 23**

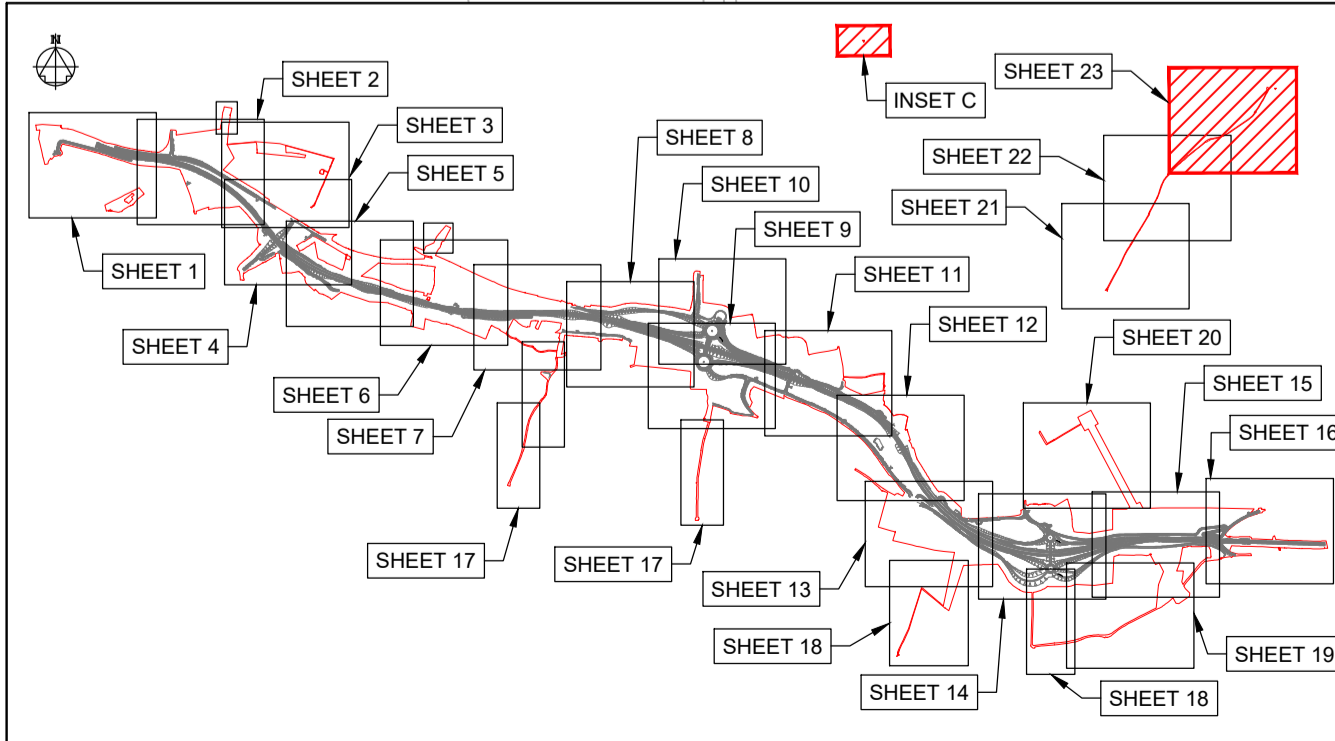
SUITABILITY

**AUTHORISED AS STAGE 3 COMPLETED**

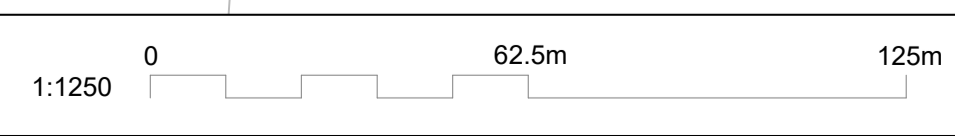
SHEET SIZE	SCALE	STATUS	REVISION
A1	1:1250	A3	C01

DRAWING NUMBER

**HE551489-GTY-LSI-000-DR-CH-39023**



**KEY PLAN LAYOUT**  
SCALE: 1 : 50,000



CONTINUED ON DRAWING  
HE551489-GTY-LSI-000-DR-CH-39022